

Created By:

Created For:

Map Name:  
 DA 8137 (MOD 2) Plan of the development site and locality

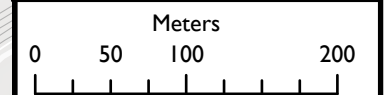
Map Description:  
 DA 8137 (MOD 2)

- Legend:
- Uncapped Area
  - Service Road
  - Existing Fence
  - Proposed Fence
  - DA 8137 approved area
  - DA 8137 (MOD 1) approved expansion area
  - Mayfield 4

Credits:  
 Port of Newcastle 2023

Horizontal Coordinate System:  
 GDA 1994 MGA Zone 56

Vertical Coordinate System:  
 N/A



Version: 1.3	Map Created By: James O'Kane
-----------------	---------------------------------

Scale: 1:5,000	Date: 31/10/23
-------------------	-------------------

Sheet No. Page 1 of 2	Page Size: A3
--------------------------	------------------

Esri, HERE, Garmin, USGS, Sources: Esri, Airbus DS, USGS, NGA, NASA, CGIAR, N Robinson, NCEAS, NLS, OS, NMA, Geodatastyrelsen, Rijkswaterstaat, GSA, Geoland, FEMA, Intermap and the GIS user community  
 I/DPI044636  
 41/DPI191982











PointID	E	N
1	384373.359	6360106.422
2	384366.806	6360097.329
3	384368.519	6360083.823
4	384392.654	6360064.264
5	384381.881	6360054.891
6	384428.514	6360000.005
7	384437.998	6360002.109

Created By:  


Created For:  


Map Name:  
 DA 8137 (MOD 2) Plan of the excluded area (uncapped area) and immediate surrounds

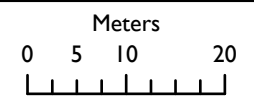
Map Description:  
 DA 8137 (MOD 2)

- Legend:
-  Proposed Fence Post
  -  Existing Fence
  -  Proposed Fence
  -  Uncapped Area
  -  Service Road
  -  DA 8137 approved area
  -  DA 8137 (MOD 1) approved expansion area
  -  Mayfield 4

Credits:  
 Port of Newcastle 2023

Horizontal Coordinate System:  
 GDA 1994 MGA Zone 56

Vertical Coordinate System:  
 N/A



Version: 1.3	Map Created By: James O'Kane
-----------------	---------------------------------

Scale: 1:600	Date: 31/10/23
-----------------	-------------------

Sheet No. Page 2 of 2	Page Size: A3
--------------------------	------------------



Note:  
 1. Proposed fence is at least 10 m away from uncapped area.