

APPENDIX 4

Proposed Mapping





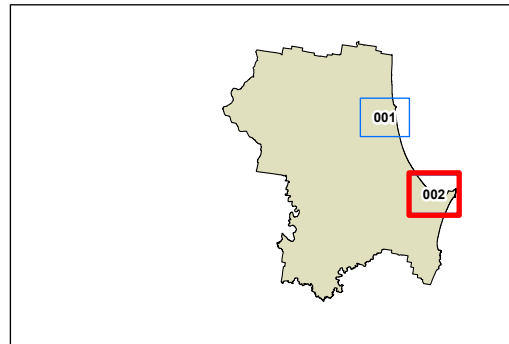
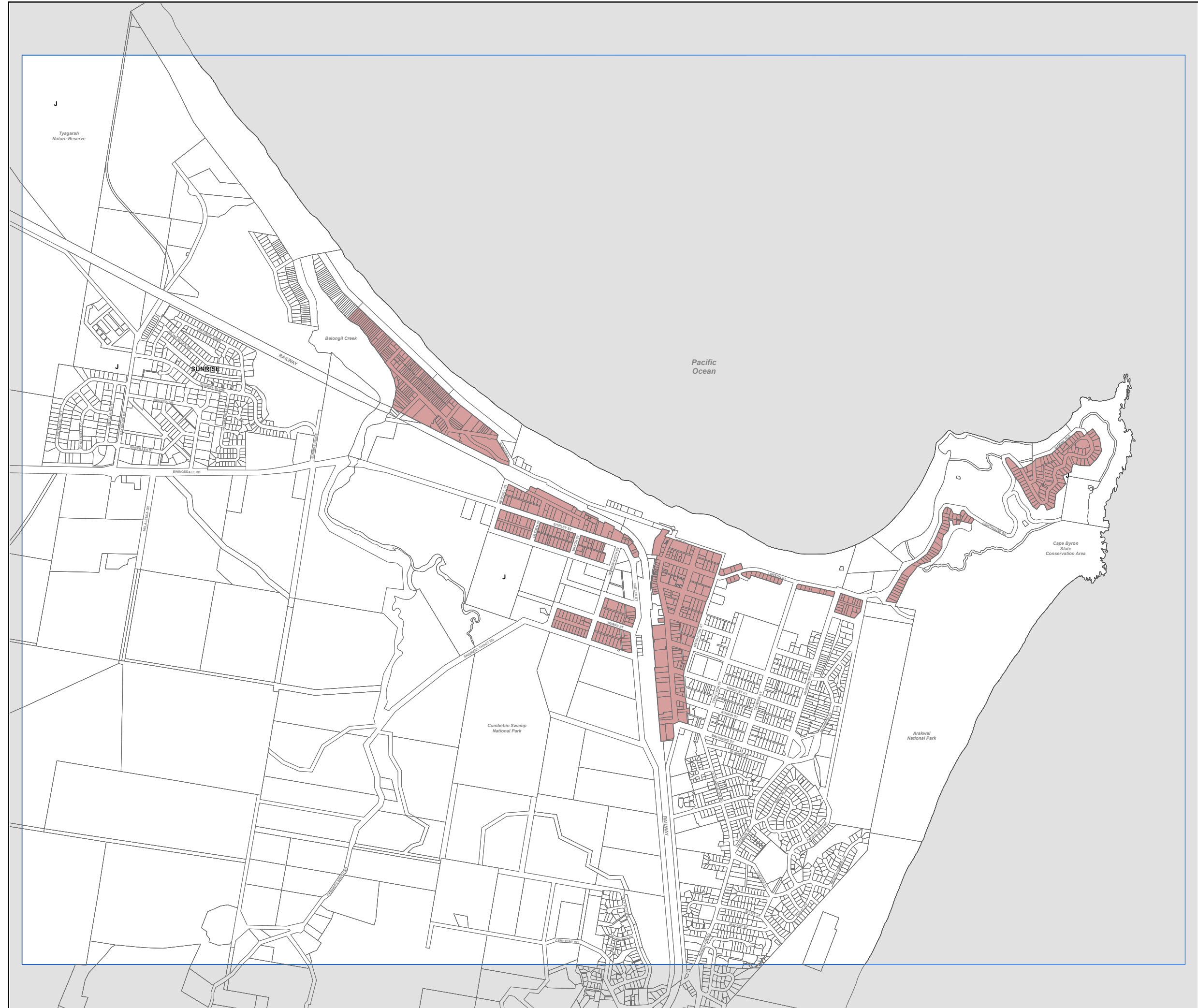
State Environmental Planning Policy (Housing) 2021

Byron Shire Short-term Rental Accommodation Area Map Sheet - SRA_002

 Land referenced at Clause ???

Cadastre

 Base data 01/07/1991 © Land and Property Information (LPI)
Addendum data 23/01/2023 © Byron Shire Council



Scale: 1:20,000 @ A3

Projection: GDA 1994
MGA Zone 56

Map identification number: SEPP_HOU_1350_SRA_002_020_20230123



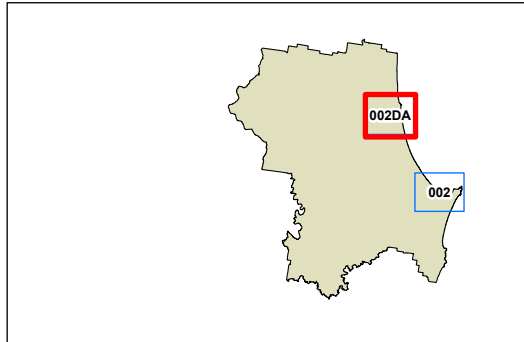
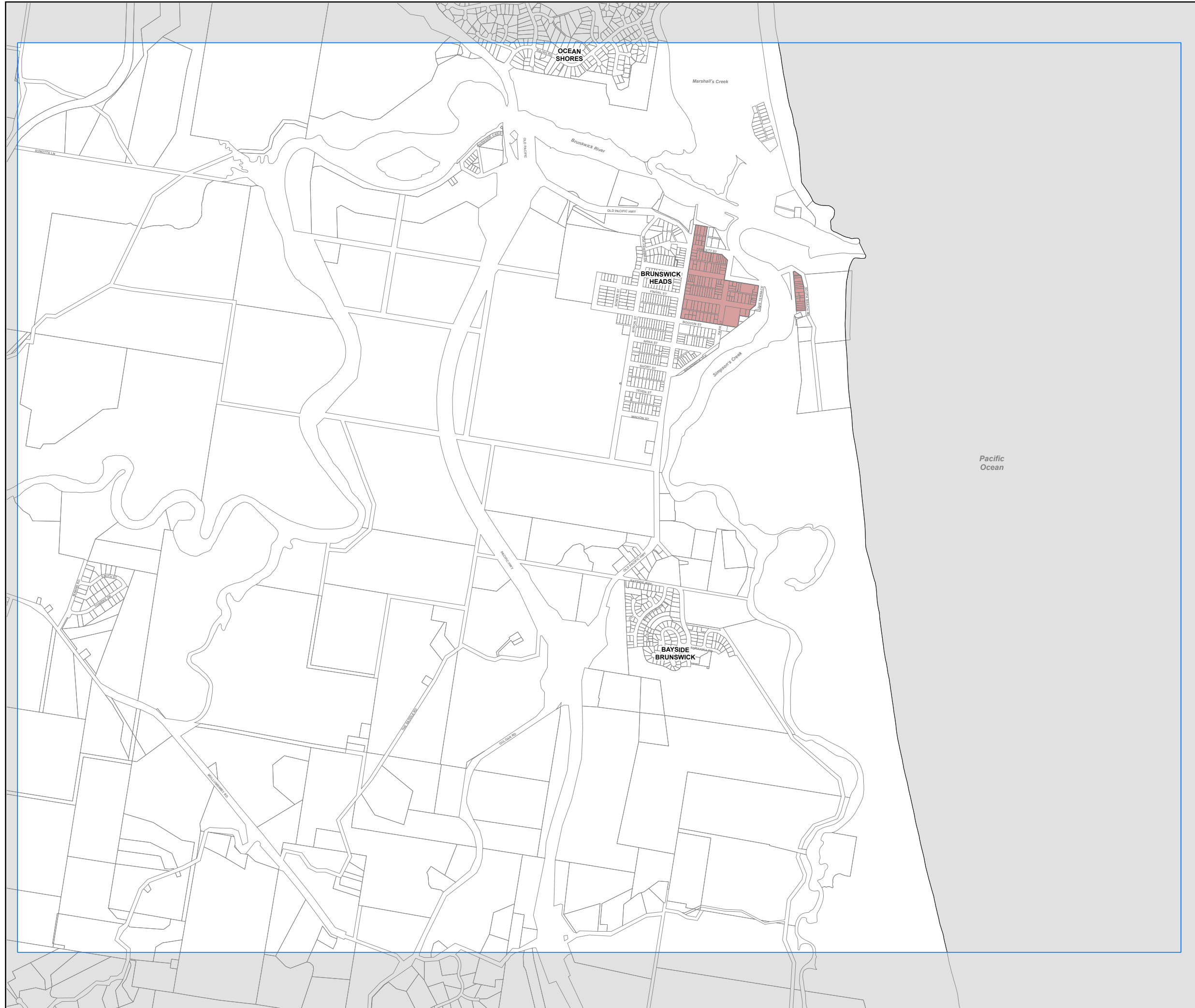
State Environmental Planning Policy (Housing) 2021

Byron Shire Short-term Rental Accommodation Area Map Sheet - SRA_001

Land referenced at Clause ???

Cadastre

Base data 01/07/1991 © Land and Property Information (LPI)
Addendum data 23/01/2023 © Byron Shire Council



0 200 400 600 Metres

Scale: 1:20,000 @ A3

Projection: GDA 1994
Zone 56

Map Identification Number: SEPP_HOU_1350_SRA_001_020_20230123