


From: [REDACTED]
To: [REDACTED]
Cc: [REDACTED]
Subject: RE: MP06_0258 MOD 10 Casuarina Town Centre
Date: Wednesday, 31 October 2018 4:38:43 PM
Attachments: [image003.png](#)
[image004.png](#)
[image005.png](#)
[Open Space Dedication Plan.pdf](#)

Hi David,

Please see below the area calculation for the entire Casuarina Town centre. The area to be dedicated within Precinct B & C equates to 12,596sqm under the current approval (Areas 1, 3 & 5). The proposed modification provides for 11,297sqm (refer to attached plan & areas 1-6). The reduction is generated through the loss of the cycleway between Santai and Lot 51 and 200sqm from the civic park.



I will call to discuss.

Regards,

Damian Chapelle

Principal Town Planner

cid:image002.png@01D276EA.54FE1C10



W: www.newtondennychapelle.com.au

IMPORTANT This message has been issued by Newton Denny Chapelle. The Information transmitted is for the use of the intended recipient only and may contain confidential and/or legally privileged material. It is your responsibility to check any attachments for viruses and defects before opening or sending them on. Any reproduction, publication, communication, re transmission, disclosure, dissemination or other use of the information contained in this email by persons or entities other than the intended recipient is prohibited. The taking of any action in reliance upon this information by persons or entities other than the intended recipient is prohibited. If you have received this email in error please notify Newton Denny Chapelle on telephone 02 6622 1011 and delete all copies of this transmission together with any attachments. If you have received this email as part of a valid mailing list and no longer want to receive a message such as this one advise the sender by return email accordingly.

From: [REDACTED]
Sent: Wednesday, 31 October 2018 10:48 AM
To: [REDACTED]
Cc: [REDACTED]
Subject: RE: MP06_0258 MOD 10 Casuarina Town Centre

Hi Damian

To ensure total clarity can you please confirm the current approved open space site area contained within Precincts B & C which are subject to MOD10 and what the proposed total open space area is for B & C under MOD10.

Regards

David

From: [REDACTED]
Sent: Friday, 19 October 2018 5:42 PM
To: [REDACTED]
Cc: [REDACTED]
Subject: FW: MP06_0258 MOD 10 Casuarina Town Centre

Good Afternoon Alana,
The Department of Planning & Environment (DPE) is reviewing the total open space for the

Casuarina Town Centre has identified the original approval provides 16,450sqm of open space. In comparing the open space provision on page 6 of the DPE assessment report, it identifies Mod 10 has reduced the total open space area by 2,645sqm below the current approval to 13,805sqm.

It has come to my attention the DPE assessment has detailed the open space of 16,450sqm which relates to the entire land area for the Casuarina Town Centre (MP06_0258), whereas our total open space of 13,805sqm deals only with the component of open space provided for Mod 10, that is, not the entire Casuarina Town Centre plan.

I refer the Commission to the below email from Ms Natasha Harras and the figure at the bottom of her email which clearly illustrates the total open space of 16,450sqm relates to the entire Casuarina Town Centre. I then draw the Commission to the attached BG&E Plan C-003 (Site layout Plan) which illustrates the open spaces area are provided only for the area subject to Mod 10. As a result, in stating our proposal provides 13,805sqm, this does not reflect the fact areas 4 & 6 totalling some 1,694sqm, which sits outside the Mod 10 land area has not been included in the comparison open space calculations for our assessment. That is, the open space area of 13,805sqm relates solely to the area subject to Mod 10 and not the entire Casuarina Town Centre approved under MP06_0258. When this area is included to our proposed open space provision, a total open space dedication area of 15,499sqm is achieved. Accordingly, a reduction in open space of 951sqm and not 2,645sqm for the entire Casuarina Town Centre will result. The reduction in area is primarily as a result of the re-alignment of the cycleway.

I draw the Commission to the approved layout (Figure No.DA40N(21/12/09) which illustrates the civic park is currently approved with an area of 3,717sqm. In this regard, our proposal provides a civic park of 3,500sqm, being a reduction of only 212sqm. As outlined above, the reason for the large difference between the civic park/foreshore area when comparing the current approval to the proposed modification is due to the fact the foreshore area (Areas 4 & 6) within the Casuarina Town Centre and south of the Mod 10 precinct is not included in the total open space calculation.

I would appreciate if you could call me to discuss this in detail as I believe the Commissioners raised a concern over the level of open space being provided.

Regards,

Damian Chapelle

Principal Town Planner

cid:image002.png@01D276EA.54FE1C10



W: www.newtondennychapelle.com.au

IMPORTANT This message has been issued by Newton Denny Chapelle. The Information transmitted is for the use of the intended recipient only and may contain confidential and/or legally privileged material. It is your responsibility to check any attachments for viruses and defects before opening or sending them on. Any reproduction, publication, communication, re transmission, disclosure, dissemination or other use of the information contained in this email by persons or entities other than the intended recipient is prohibited. The taking of any action in reliance upon this information by persons or entities other than the intended recipient is prohibited. If you have received this email in error please notify Newton Denny Chapelle on telephone 02 6622 1011 and delete all copies of this transmission together with any attachments. If you have received this email as part of a valid mailing list and no longer want to receive a message such as this one advise the sender by return email accordingly.

From: Natasha Harras [REDACTED]
Sent: Thursday, 1 March 2018 11:05 AM
To: Damian Chapelle [REDACTED]
Cc: Anthony Witherdin [REDACTED]; Emma Butcher [REDACTED]
Subject: MP06_0258 MOD 10 Casuarina Town Centre

Hi Damian

How are you?

I don't know if you heard, but I have recently left the Department of Planning and am now working by myself as a consultant.

The Department has engaged me to complete its assessment of the Casuarina Town Centre Mod.

I have just about finalised my assessment, but require some additional information to close out a couple of outstanding issues. Please could you provide the Department and myself the following:

- An updated map and table in the same form as those set out below to enable a comparison between approved and proposed open space. In this regard please could you include clarification as to whether the lot to the west of Lots 92 and 93 is proposed to be an open space area dedicated to Council?
- Please confirm that the line of the shared path though this allotment is proposed to be as per the updated Site Layout Plan C-0002 Rev E dated 1.2.18 as opposed to all other earlier plans.
- Written confirmation from Council that the coastal reserve lot will be managed and maintained as an APZ, noting the adopted Plan of Management for the land does not make any commitments in this regard. If Council are not willing to provide written confirmation a Bushfire Assessment report based on the assumption the site will not be managed as an APZ will be required.
- Owners consent from Council on a Council letterhead for the works on Council land.
- Detailed information on the process to determine and construct the beach access path. Which authorities / stakeholders are responsible for granting the access? What stage are the negotiations up to? What roadblocks or concerns do the authorities have which have

prevented determination of the location of the path until now?

I am also writing to Council and will also ask them directly for the confirmation of the APZ and owners consent.

Thanks for your assistance.


Please can you cc any replies to Emma and Anthony as well to ensure the Department has a record.

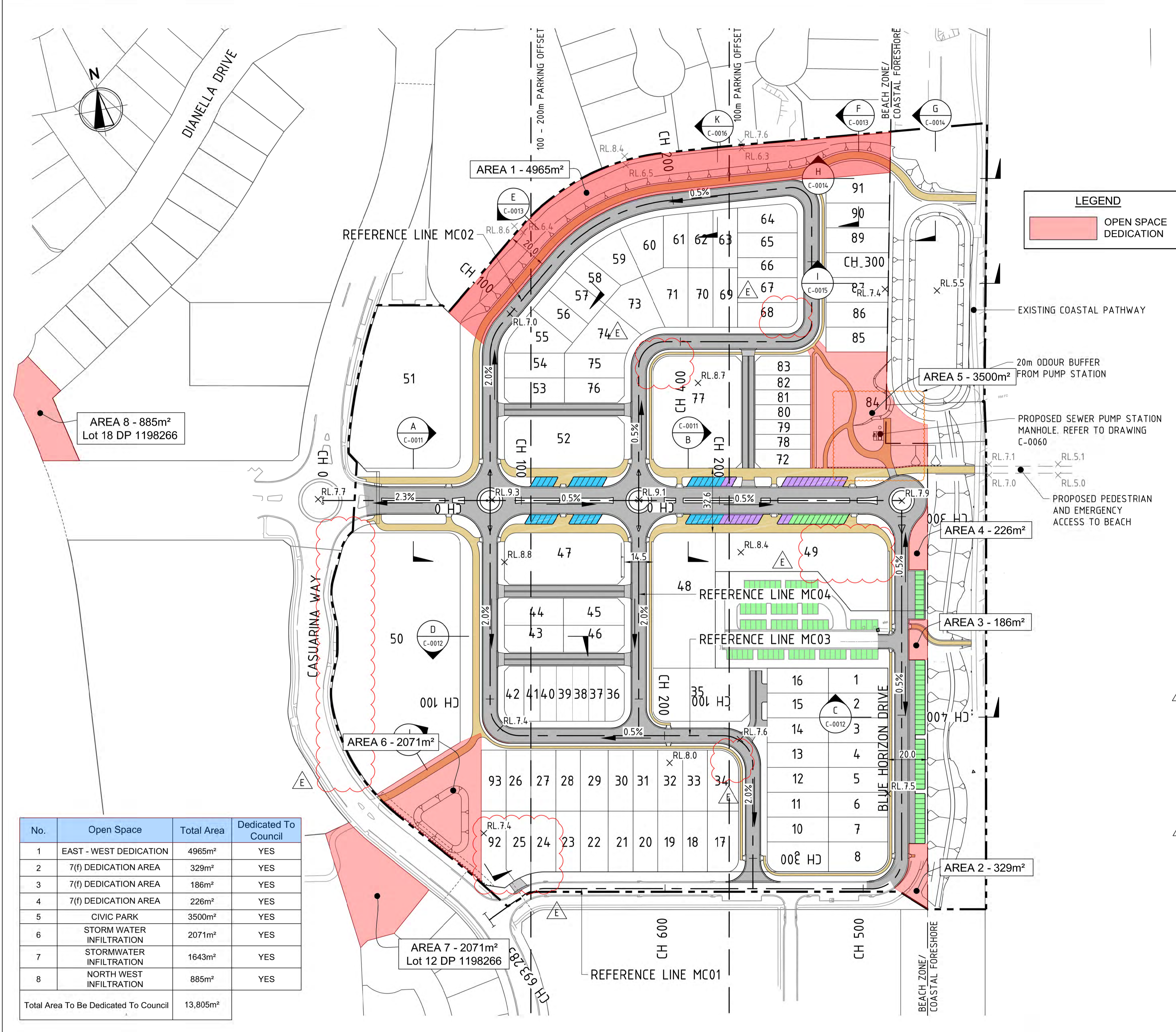
Kind regards

Natasha

Natasha Harras

[REDACTED]
[REDACTED]
[REDACTED]





LEGEND

- DESIGN CONTROL LINE
- LIMIT OF WORKS BOUNDARY
- PROPOSED ROAD GRADE
- PROPOSED LEVEL
- EXISTING LEVEL
- PROPOSED ROAD
- PROPOSED PATH
- PARKING BAYS - 0m TO 100m (134 TOTAL)
 - 71 EXISTING BLUE HORIZON DRIVE
 - 8 TRESTLES AVENUE
 - 55 PROPOSED BAYS
- PARKING BAYS - 100m TO 200m (32 TOTAL)
- PARKING BAYS - ADDITIONAL (24 TOTAL)

LEGEND

- OPEN SPACE DEDICATION

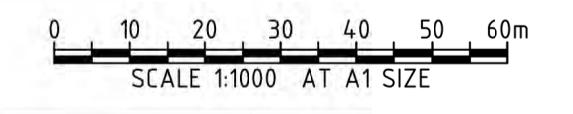
LOT AREA TABLE

LOT No.	AREA (m ²)
1	374.9
2	375.0
3	375.0
4	375.0
5	375.0
6	375.0
7	375.0
8	438.8
9	456.5
10	384.4
11	384.4
12	384.4
13	384.4
14	384.4
15	384.4
16	384.3
17	474.5
18	382.7
19	382.7
20	382.7
21	382.7
22	428.6
23	382.7
24	385.4
25	410.5
26	384.4
27	384.4
28	384.4
29	430.5
30	384.4
31	384.4
32	384.4
33	384.4
34	461.5
35	1270.3
36	256.7
37	227.6
38	227.5
39	227.5
40	227.5
41	227.5
42	257.7
43	401.8
44	401.8
45	412.4
46	412.4
47	1545.3

LOT AREA TABLE

LOT No.	AREA (m ²)
48	2111.9
49	2219.3
50	7354.4
51	4084.7
52	1545.3
53	375.0
54	378.0
55	449.2
56	327.8
57	329.9
58	323.1
59	440.6
60	451.6
61	335.5
62	352.3
63	368.8
64	405.6
65	375.0
66	302.9
67	375.0
68	369.3
69	375.0
70	375.0
71	524.0
72	259.8
73	471.8
74	522.2
75	381.6
76	372.0
77	2481.0
78	207.8
79	207.8
80	207.8
81	207.8
82	207.8
83	259.6
84	350.0
85	387.1
86	389.6
87	392.1
88	394.6
89	397.1
90	399.5
91	448.4
92	491.4
93	384.4

No.	Open Space	Total Area	Dedicated To Council
1	EAST - WEST DEDICATION	4965m ²	YES
2	7(f) DEDICATION AREA	329m ²	YES
3	7(f) DEDICATION AREA	186m ²	YES
4	7(f) DEDICATION AREA	226m ²	YES
5	CIVIC PARK	3500m ²	YES
6	STORM WATER INFILTRATION	2071m ²	YES
7	STORM WATER INFILTRATION	1643m ²	YES
8	NORTH WEST INFILTRATION	885m ²	YES
Total Area To Be Dedicated To Council		13,805m²	



K:\Jobs\2012\12111 - CTC Trust\Planning\Plans\2018\16097_X_DES.dwg
5/02/2018 4:38:23 PM P:\BGE\BNE\16097\100 DRAWINGS\102 CIVIL\AUTOCAD\DA APPROVED\B16097-DRG-C-0003.DWG

REV	DATE	DESCRIPTION	RVD	REV	DATE	DESCRIPTION	RVD
E	01.02.18	LOT AREAS AMENDED	B.K				
D	09.08.17	ISSUED FOR DA APPROVAL	B.K				
C	08.06.17	ISSUED FOR DA APPROVAL	B.K				
B	23.05.17	ISSUED FOR DA APPROVAL	B.K				
A	09.05.17	ISSUED FOR DA APPROVAL	B.K				

CLIENT	PROJECT	TITLE
CLARENCE PROPERTY	CASUARINA BEACH	SITE LAYOUT PLAN

Brisbane Office
74-76 Bowen St, Spring Hill QLD 4000
P / +61 7 3167 3300
E / info@bgeeng.com
bgeeng.com

CASUARINA BEACH
TOWN CENTRE - STAGE 2
CASUARINA WAY, NSW 2487

ISSUED FOR APPROVAL
NOT TO BE USED FOR CONSTRUCTION

BROWN	DESIGNED	CHECKED	APPROVED
C.K	B.J	M.W	B.K

DATE: MGA94
SCALE: AHD
SCALE: 1:1000

PROJECT No.	DRAWING No.	REV.
B16097	C-0003	E