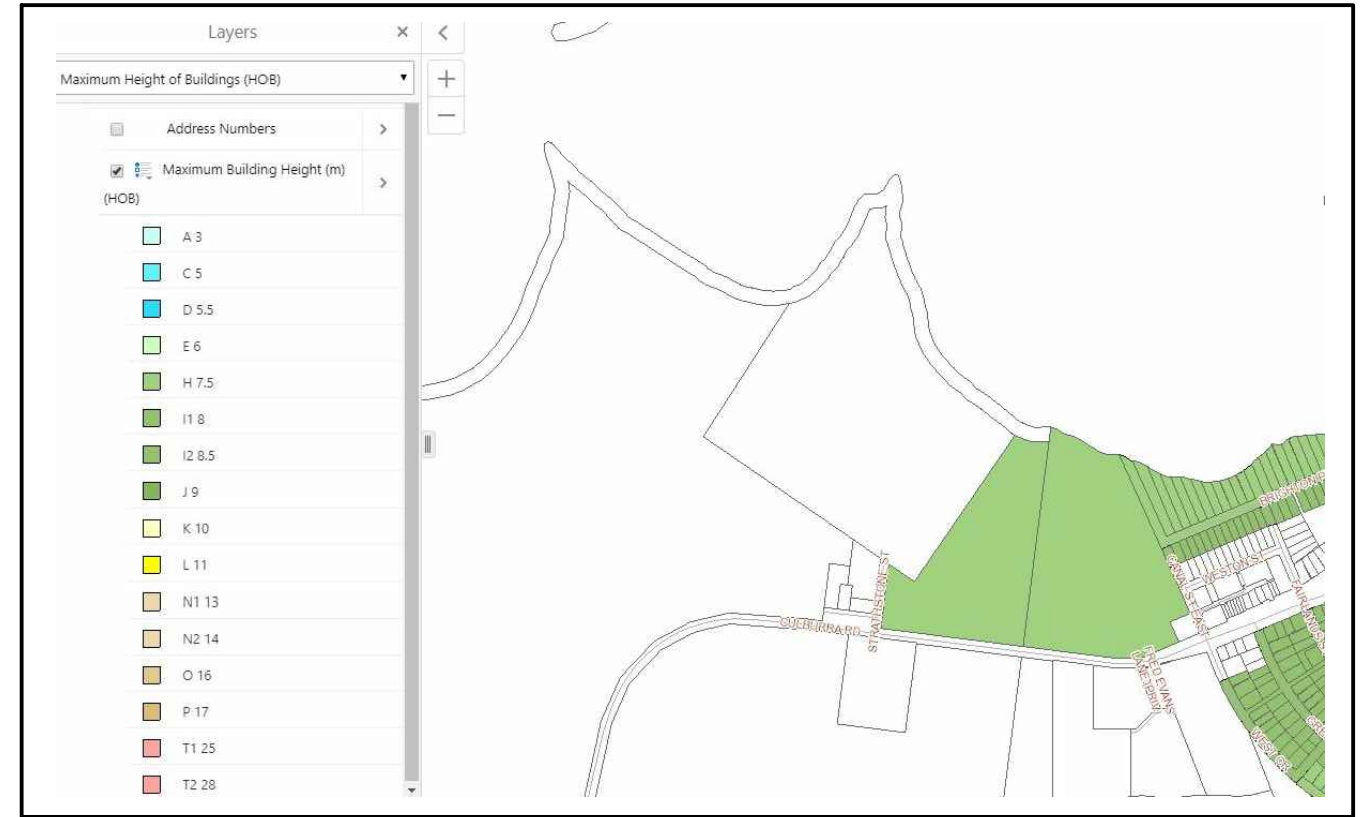
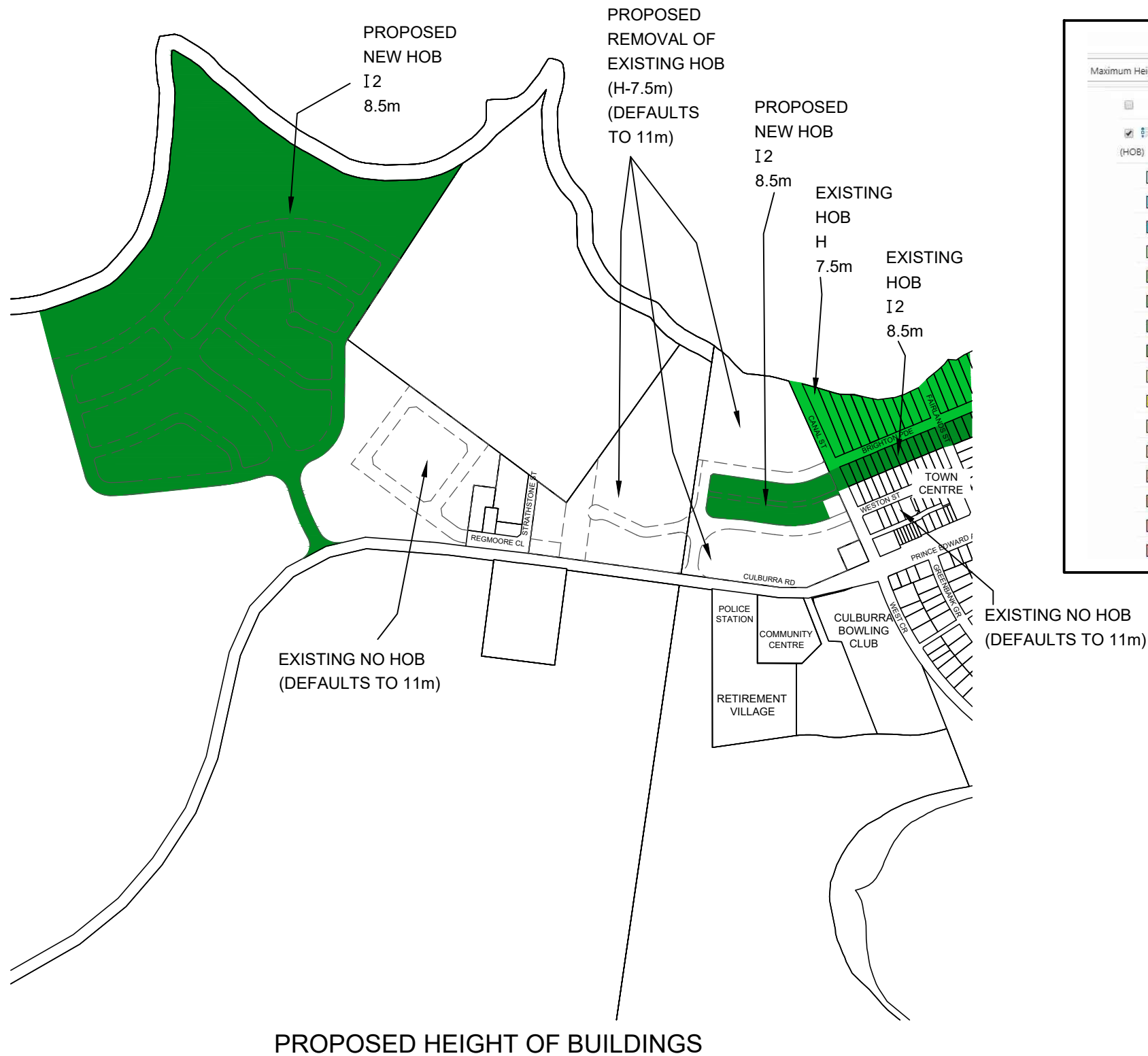


Height of Buildings- Proposed for Approval

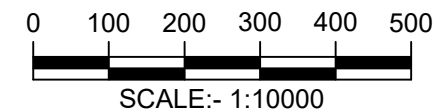


EXISTING SLEP 2014 HEIGHT OF BUILDINGS MAP

NOT TO SCALE

NOTE:

CADASTRAL INFORMATION HAS BEEN OBTAINED FROM NSW LAND & PROPERTY INFORMATION (LPI) DIGITAL CADASTRAL DATA BASE (DCDB) AND IS SUBJECT TO SURVEY. AREAS SHOULD BE VIEWED AS APPROXIMATE ONLY. PARTICULARLY THE AREA OF THE LOT CONTAINING 7(a) ZONED LAND WHERE THE EASTERN BOUNDARY IS CONTENTIOUS. THIS AREA HAS BEEN DETERMINED BY AERIAL PHOTOGRAPHY/ DCDB DATA/ AND SHOALHAVEN COUNCIL LEP MAPPING.



Liability limited by a scheme approved under Professional Standards Legislation

REV	DESCRIPTION	BY	DATE
01	LAYOUT AMENDED TO ALIGN WITH WATER QUALITY CHANGES	DS	30.09.2020

aps allen price & scarratts pty ltd
 land and development consultants
 Nowra Branch: 75 Plunkett Street, Nowra NSW 2541
 Kiama Branch: 1/28 Bong Bong Street, Kiama NSW 2533
 phone:(02) 4421 6544
 consultants@allenprice.com.au www.allenprice.com.au

PROPOSED AMENDMENT TO SLEP2014
 HEIGHT OF BUILDINGS MAP
 AT WEST CULBURRA
 FOR SEALARK PTY LTD

RATIO: **1:10,000**
 (AT A3 ORIGINAL)
 DRAWING NUMBER
25405-222

DATE OF SURVEY:
 25.03.2020
 SHEET **1** REVISION
 OF **1** **01**

M:\Projects\20000\25000s\25405\Drawings\25405-222 - HOB -proposed Revisions.dwg