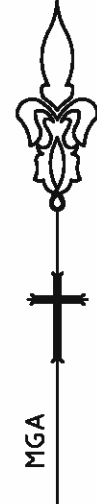


ADJOINS SHEET 1

ADJOINS SHEET 1



MGA

NOTES

- TREE SIZES ARE ESTIMATES ONLY.
- CONTOURS ARE INDICATIVE ONLY. CONTOUR INTERVAL 1m.
- ONLY VISIBLE SERVICES HAVE BEEN LOCATED IN THIS SURVEY.
- USERS OF THIS DRAWING HAVE A DUTY OF CARE TO CONTACT "DIAL BEFORE YOU DIG" FREE CALL 1100 OR FOR SPEED OF RESPONSE VISIT www.1100.com.au
- SERVICE & UTILITIES SHOWN ON PLAN HAVE BEEN LOCATED BY PHYSICAL EVIDENCE ON SITE &/OR BY REFERENCE TO SERVICE PLANS FROM STATUTORY AUTHORITIES. SOME PITS MAY NOT HAVE BEEN OPENED TO VERIFY THE TYPE OF UTILITY. NEITHER EXCAVATION NOR POT-HOLING HAVE BEEN CARRIED OUT TO CONFIRM UNDERGROUND LOCATION. SERVICE DETAILS SHOULD BE CONFIRMED WITH THE RELEVANT SERVICE AUTHORITY DURING DESIGN & PRIOR TO ANY CONSTRUCTION.
- AS PART OF YOUR DUTY OF CARE PLEASE CONTACT THE FOLLOWING:
 ENDEAVOUR ENERGY Ph: 0298534181
 NBN Co Ph: 1800 826782
 SYDNEY WATER Ph: 132092
 TELSTRA NSW Ph: 1800 853635
- LOT DIMENSIONS ARE TAKEN FROM THE TITLE DIAGRAM. THE SITE AREA HAS BEEN CALCULATED FROM THIS.
- ALL DIMENSIONS MUST BE VERIFIED ON SITE PRIOR TO ANY CONSTRUCTION.
- THIS PLAN HAS BEEN PREPARED FOR THE EXCLUSIVE USE OF CATHOLIC CEMETERIES BOARD.
- THE POSITION OF SURVEYED DATA IN RELATION TO THE BOUNDARY IS APPROXIMATE AND DIAGRAMMATIC ONLY. BOUNDARIES HAVE NOT BEEN DEFINED AS PART OF THIS SURVEY. BOUNDARIES SHOULD BE MARKED IF CONSTRUCTION IS PROPOSED ON THE SITE.
- THE POSITION OF SURVEYED DATA HAS BEEN LOCATED AND IS SHOWN TO TOPOGRAPHIC ACCURACIES. IF CLEARANCES TO BOUNDARIES OR OTHER FEATURES ARE CRITICAL AND DIMENSIONS ARE NOT SHOWN FURTHER SURVEY MAY BE REQUIRED.
- ANY CONSTRUCTION ON OR NEAR BOUNDARIES WILL REQUIRE FURTHER SURVEY IN ORDER THAT MARKS DEFINING BOUNDARIES CAN BE PLACED.
- BEARING AND DISTANCES OF BOUNDARIES ARE BY TITLE ONLY WITH BEARINGS RELATED TO M.G.A.
- IF ACCURATE TRUE NORTH IS REQUIRED A FURTHER SURVEY WOULD BE NECESSARY.
- COPYRIGHT © DEGOTARDI SMITH & PARTNERS SURVEYORS 2017.

NO PART OF THIS SURVEY MAY BE REPRODUCED, STORED IN A RETRIEVAL SYSTEM OR TRANSMITTED IN ANY FORM, WITHOUT THE WRITTEN PERMISSION OF THE COPYRIGHT OWNER EXCEPT AS PERMITTED BY THE COPYRIGHT ACT 1968.

ANY PERMITTED DOWNLOADING, ELECTRONIC STORAGE, DISPLAY, PRINT, COPY OR REPRODUCTION OF THIS SURVEY SHOULD CONTAIN NO ALTERATION OR ADDITION TO THE ORIGINAL SURVEY.

THIS NOTICE MUST NOT BE ERASED.

HORIZONTAL DATUM:
CO-ORDINATE SYSTEM: M.G.A.
MARKS ADOPTED:
 S.S.M.6845 P.M.8111
 E 282954.582 E 281757.964
 N 6249846.892 N 6250212.292

VERTICAL DATUM:
 DATUM: A.H.D.
 B.M. ADOPTED: P.M.8111
 R.L. 57.085
 SOURCE: S.C.I.M.S.

REV.	AMENDMENTS	DATE
B	FINAL	28/09/17
A	PRELIMINARY	22/09/17

CLIENT:
 CATHOLIC CEMETERIES BOARD
 P.O. BOX 10
 LIDCOMBE NSW 2141

PLAN
SHOWING DETAIL & LEVELS
OVER LOT 2 IN D.P.1108418,
LOT 512 IN D.P.1079728 & LOTS 3
& 4 IN D.P.18701
PANTHERS WALLACIA GOLF
COURSE, 13 PARK ROAD,
WALLACIA NSW 2745



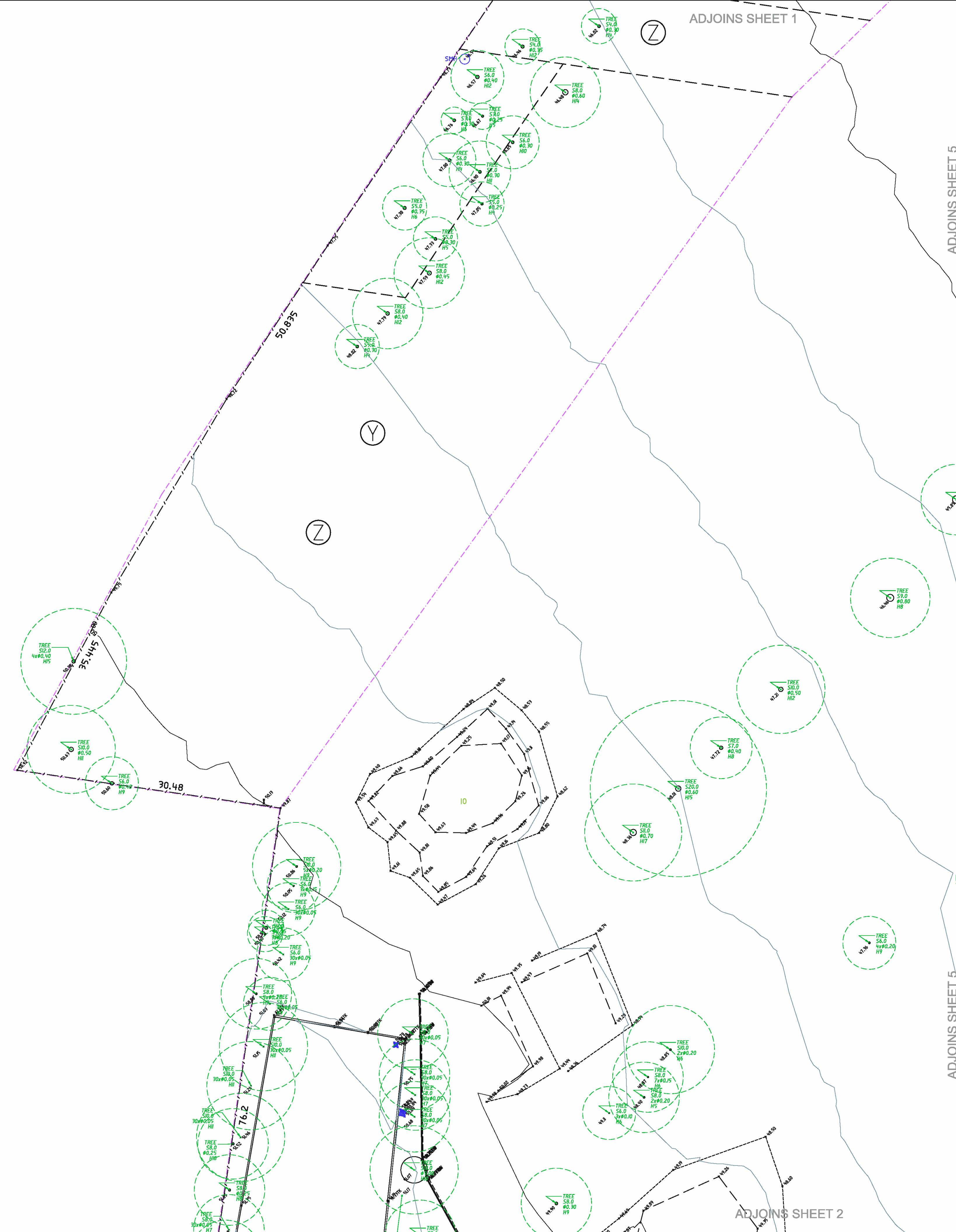
Degotardi Smith & Partners
 CONSULTING SURVEYORS ESTABLISHED 1957

1/9-11 Bridge Street | Pymble
 NSW 2073 | Australia
 t. (+61) 2 9440 1100
 f. (+61) 2 9440 1055
 e. surveys@degotardi.com.au
 w. www.degotardi.com.au

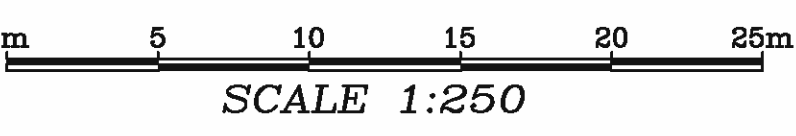


SHEET SIZE: A1

L.G.A. PENRITH		SHEET 2 OF 26	
SURVEYED B.B./A.M.	DRAWN K.S.	CHECKED D.E.	APPROVED D.E.
SURVEY REFERENCE 34820		SCALE 1:250	DATE 28/09/17
DRAWING NUMBER 34820A02.DWG			REV. B



NOTE:
 REFER TO SHEET 1 FOR LEGEND



D.P.334601

ADJOINS SHEET 2

ADJOINS SHEET 2

ADJOINS SHEET 5

ADJOINS SHEET 5

ADJOINS SHEET 2

ADJOINS SHEET 2



NOTE:
REFER TO SHEET 1 FOR LEGEND

NOTES

- * TREE SIZES ARE ESTIMATES ONLY.
- * CONTOURS ARE INDICATIVE ONLY. CONTOUR INTERVAL 1m.
- * ONLY VISIBLE SERVICES HAVE BEEN LOCATED IN THIS SURVEY.
- * USERS OF THIS DRAWING HAVE A DUTY OF CARE TO CONTACT "DIAL BEFORE YOU DIG" FREE CALL 1100 OR FOR SPEED OF RESPONSE VISIT www.1100.com.au
- * SERVICE & UTILITIES SHOWN ON PLAN HAVE BEEN LOCATED BY PHYSICAL EVIDENCE ON SITE &/OR BY REFERENCE TO SERVICE PLANS FROM STATUTORY AUTHORITIES. SOME PITS MAY NOT HAVE BEEN OPENED TO VERIFY THE TYPE OF UTILITY. NEITHER EXCAVATION NOR POT-HOLING HAVE BEEN CARRIED OUT TO CONFIRM UNDERGROUND LOCATION. SERVICE DETAILS SHOULD BE CONFIRMED WITH THE RELEVANT SERVICE AUTHORITY DURING DESIGN & PRIOR TO ANY CONSTRUCTION.
- * AS PART OF YOUR DUTY OF CARE PLEASE CONTACT THE FOLLOWING:
 ENDEAVOUR ENERGY Ph: 0298534181
 NBN Co Ph: 1800 828782
 SYDNEY WATER Ph: 132092
 TELSTRA NOW Ph: 1800 653635
- * LOT DIMENSIONS ARE TAKEN FROM THE TITLE DIAGRAM. THE SITE AREA HAS BEEN CALCULATED FROM THIS.
- * ALL DIMENSIONS MUST BE VERIFIED ON SITE PRIOR TO ANY CONSTRUCTION.
- * THIS PLAN HAS BEEN PREPARED FOR THE EXCLUSIVE USE OF CATHOLIC CEMETERIES BOARD.
- * THE POSITION OF SURVEYED DATA IN RELATION TO THE BOUNDARY IS APPROXIMATE AND DIAGRAMMATIC ONLY. BOUNDARIES HAVE NOT BEEN DEFINED AS PART OF THIS SURVEY. BOUNDARIES SHOULD BE MARKED IF CONSTRUCTION IS PROPOSED ON THE SITE.
- * THE POSITION OF SURVEYED DATA HAS BEEN LOCATED AND IS SHOWN TO TOPOGRAPHIC ACCURACIES. IF CLEARANCES TO BOUNDARIES OR OTHER FEATURES ARE CRITICAL AND DIMENSIONS ARE NOT SHOWN FURTHER SURVEY MAY BE REQUIRED.
- * ANY CONSTRUCTION ON OR NEAR BOUNDARIES WILL REQUIRE FURTHER SURVEY IN ORDER THAT MARKS DEFINING BOUNDARIES CAN BE PLACED.
- * BEARING AND DISTANCES OF BOUNDARIES ARE BY TITLE ONLY WITH BEARINGS RELATED TO M.G.A.
- * IF ACCURATE TRUE NORTH IS REQUIRED A FURTHER SURVEY WOULD BE NECESSARY.
- * COPYRIGHT © DEGOTARDI SMITH & PARTNERS SURVEYORS 2017.

HORIZONTAL DATUM:

CO-ORDINATE SYSTEM: M.G.A.
 MARKS ADOPTED:
 S.S.M.6845 P.M.8111
 E 282954.582 E 281757.964
 N 6249846.892 N 6250212.292

VERTICAL DATUM:

DATUM: A.H.D.
 B.M. ADOPTED: P.M.8111
 R.L. 57.085
 SOURCE: S.C.I.M.S.

B	FINAL	28/09/17
A	PRELIMINARY	22/09/17
REV.	AMENDMENTS	DATE

CLIENT:
 CATHOLIC CEMETERIES BOARD
 P.O. BOX 10
 LIDCOMBE NSW 2141

PLAN
 SHOWING DETAIL & LEVELS
 OVER LOT 2 IN D.P.1108418,
 LOT 512 IN D.P.1079728 & LOTS 3
 & 4 IN D.P.18701
 PANTHERS WALLACIA GOLF
 COURSE, 13 PARK ROAD,
 WALLACIA NSW 2745

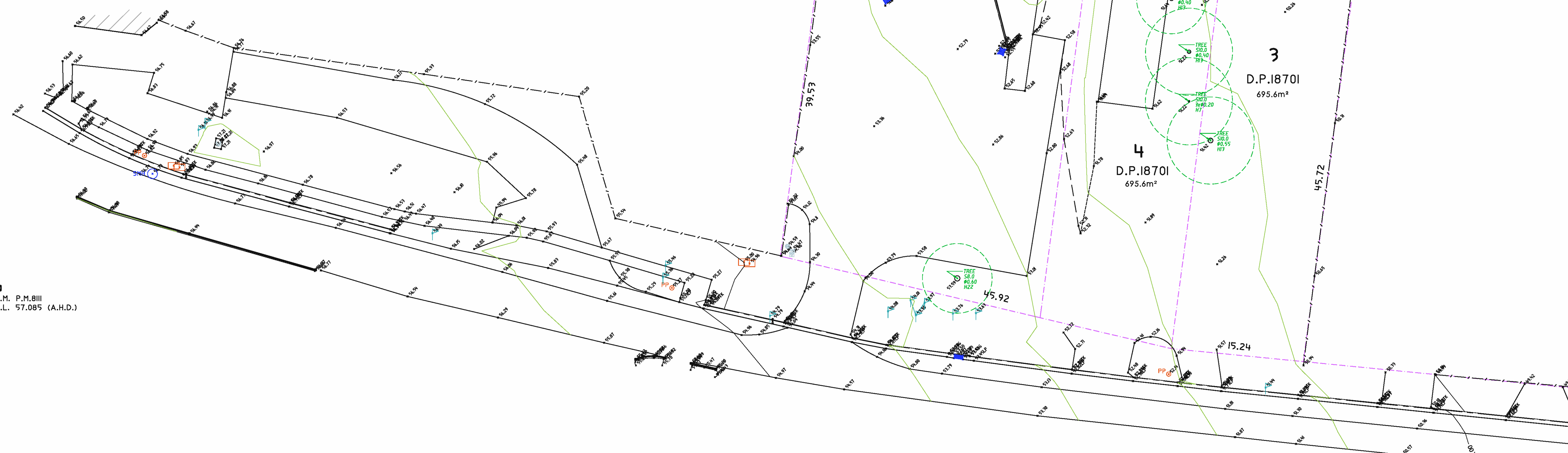


Degotardi Smith & Partners
 CONSULTING SURVEYORS ESTABLISHED 1957

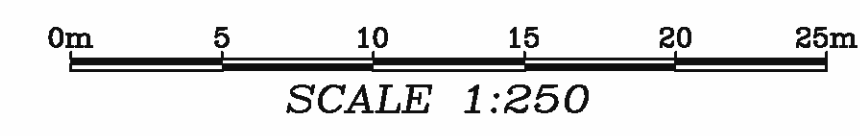
1/9-11 Bridge Street | Pymble
 NSW 2073 | Australia
 t. (+61) 2 9440 1100
 f. (+61) 2 9440 1055
 e. surveys@degotardi.com.au
 w. www.degotardi.com.au

SHEET SIZE: A1

L.G.A. PENRITH		SHEET 3 OF 26	
SURVEYED B.B./A.M.	DRAWN K.S.	CHECKED D.E.	APPROVED D.E.
SURVEY REFERENCE 34820		SCALE 1:250	DATE 28/09/17
DRAWING NUMBER 34820A02.DWG			REV. B



□ B.M. P.M.8111
 R.L. 57.085 (A.H.D.)



ADJOINS SHEET 6

ADJOINS SHEET 6

NOTES

- TREE SIZES ARE ESTIMATES ONLY.
- CONTOURS ARE INDICATIVE ONLY. CONTOUR INTERVAL 1m.
- ONLY VISIBLE SERVICES HAVE BEEN LOCATED IN THIS SURVEY.
- USERS OF THIS DRAWING HAVE A DUTY OF CARE TO CONTACT "DIAL BEFORE YOU DIG" FREE CALL 1100 OR FOR SPEED OF RESPONSE VISIT www.1100.com.au
- SERVICES & UTILITIES SHOWN ON PLAN HAVE BEEN LOCATED BY PHYSICAL EVIDENCE ON SITE &/OR BY REFERENCE TO SERVICE PLANS FROM STATUTORY AUTHORITIES. SOME PITS MAY NOT HAVE BEEN OPENED TO VERIFY THE TYPE OF UTILITY. NEITHER EXCAVATION NOR POT-HOLING HAVE BEEN CARRIED OUT TO CONFIRM UNDERGROUND LOCATION. SERVICE DETAILS SHOULD BE CONFIRMED WITH THE RELEVANT SERVICE AUTHORITY DURING DESIGN & PRIOR TO ANY CONSTRUCTION.
- AS PART OF YOUR DUTY OF CARE PLEASE CONTACT THE FOLLOWING:
 ENDEAVOUR ENERGY Ph: 0298534181
 NBN Co Ph: 1800 828782
 SYDNEY WATER Ph: 132092
 TELSTRA NSW Ph: 1800 653635
- LOT DIMENSIONS ARE TAKEN FROM THE TITLE DIAGRAM. THE SITE AREA HAS BEEN CALCULATED FROM THIS.
- ALL DIMENSIONS MUST BE VERIFIED ON SITE PRIOR TO ANY CONSTRUCTION.
- THIS PLAN HAS BEEN PREPARED FOR THE EXCLUSIVE USE OF CATHOLIC CEMETERIES BOARD.
- THE POSITION OF SURVEYED DATA IN RELATION TO THE BOUNDARY IS APPROXIMATE AND DIAGRAMMATIC ONLY. BOUNDARIES HAVE NOT BEEN DEFINED AS PART OF THIS SURVEY. BOUNDARIES SHOULD BE MARKED IF CONSTRUCTION IS PROPOSED ON THE SITE.
- THE POSITION OF SURVEYED DATA HAS BEEN LOCATED AND IS SHOWN TO TOPOGRAPHIC ACCURACIES. IF CLEARANCES TO BOUNDARIES OR OTHER FEATURES ARE CRITICAL AND DIMENSIONS ARE NOT SHOWN FURTHER SURVEY MAY BE REQUIRED.
- ANY CONSTRUCTION ON OR NEAR BOUNDARIES WILL REQUIRE FURTHER SURVEY IN ORDER THAT MARKS DEFINING BOUNDARIES CAN BE PLACED.
- BEARING AND DISTANCES OF BOUNDARIES ARE BY TITLE ONLY WITH BEARINGS RELATED TO M.G.A.
- IF ACCURATE TRUE NORTH IS REQUIRED A FURTHER SURVEY WOULD BE NECESSARY.
- COPYRIGHT © DEGOTARDI SMITH & PARTNERS SURVEYORS 2017.
- NO PART OF THIS SURVEY MAY BE REPRODUCED, STORED IN A RETRIEVAL SYSTEM OR TRANSMITTED IN ANY FORM, WITHOUT THE WRITTEN PERMISSION OF THE COPYRIGHT OWNER EXCEPT AS PERMITTED BY THE COPYRIGHT ACT 1968.
- ANY PERMITTED DOWNLOADING, ELECTRONIC STORAGE, DISPLAY, PRINT, COPY OR REPRODUCTION OF THIS SURVEY SHOULD CONTAIN NO ALTERATION OR ADDITION TO THE ORIGINAL SURVEY.
- THIS NOTICE MUST NOT BE ERASED.

HORIZONTAL DATUM:
 CO-ORDINATE SYSTEM: M.G.A.
 MARKS ADOPTED:
 S.S.M.6845 P.M.8111
 E 282954.582 E 281757.964
 N 6249846.892 N 6250212.292

VERTICAL DATUM:
 DATUM: A.H.D.
 B.M. ADOPTED: P.M.8111
 R.L. 57.085
 SOURCE: S.C.I.M.S.

REV.	AMENDMENTS	DATE
B	FINAL	28/09/17
A	PRELIMINARY	22/09/17

CLIENT:
 CATHOLIC CEMETERIES BOARD
 P.O. BOX 10
 LIDCOMBE NSW 2141

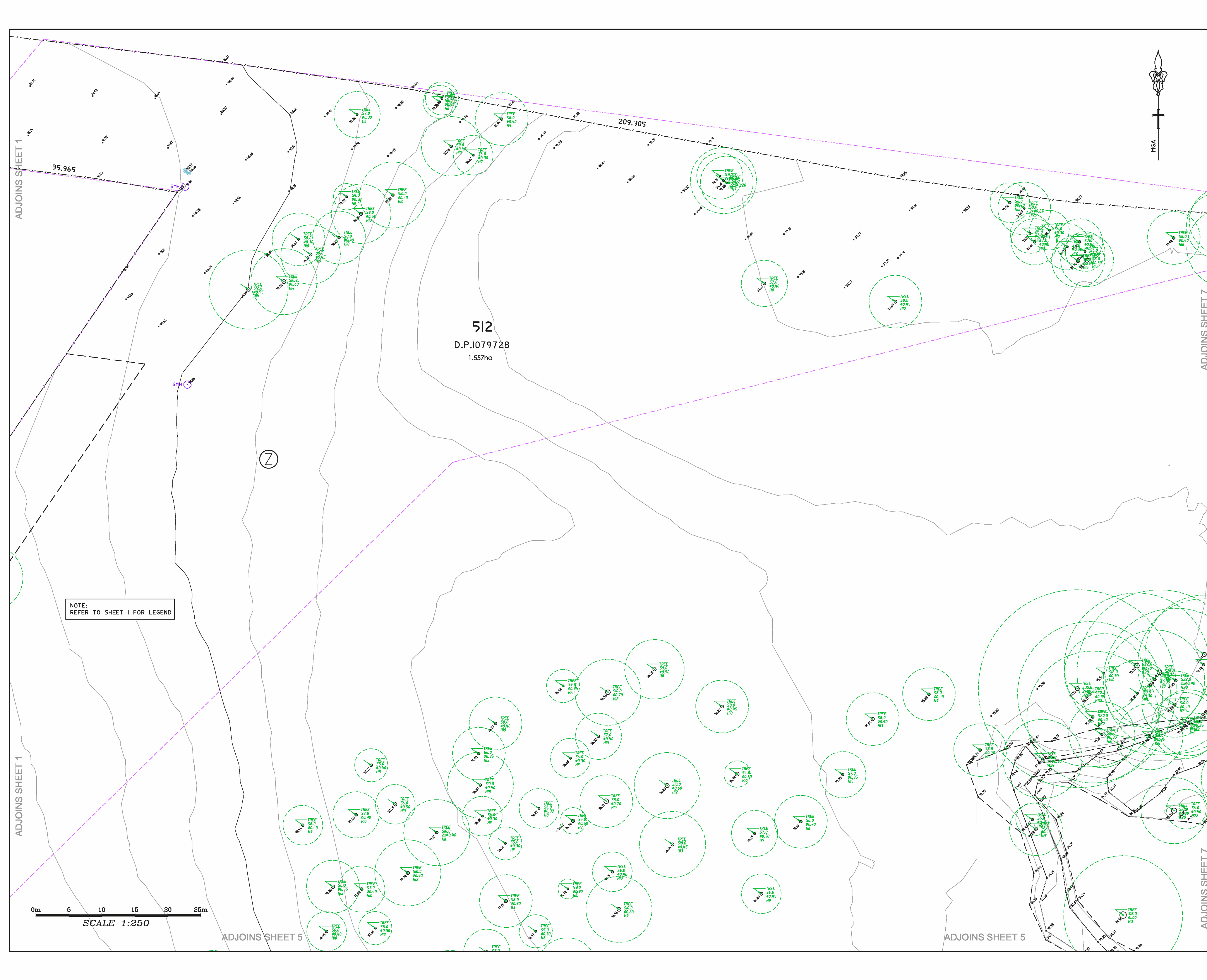
PLAN
 SHOWING DETAIL & LEVELS
 OVER LOT 2 IN D.P.1108418,
 LOT 512 IN D.P.1079728 & LOTS 3
 & 4 IN D.P.18701
 PANTHERS WALLACIA GOLF
 COURSE, 13 PARK ROAD,
 WALLACIA NSW 2745

D S & P
 Degotardi Smith & Partners
 CONSULTING SURVEYORS ESTABLISHED 1957

1/9-11 Bridge Street | Pymble
 NSW 2073 | Australia
 t. (+61) 2 9440 1100
 f. (+61) 2 9440 1055
 e. surveys@degotardi.com.au
 w. www.degotardi.com.au

SHEET SIZE: A1

L.G.A. PENRITH		SHEET 4 OF 26	
SURVEYED B.B./A.M.	DRAWN K.S.	CHECKED D.E.	APPROVED D.E.
SURVEY REFERENCE 34820		SCALE 1:250	DATE 28/09/17
DRAWING NUMBER 34820A02.DWG		REV. B	



NOTE:
 REFER TO SHEET 1 FOR LEGEND

0m 5 10 15 20 25m
 SCALE 1:250

ADJOINS SHEET 1

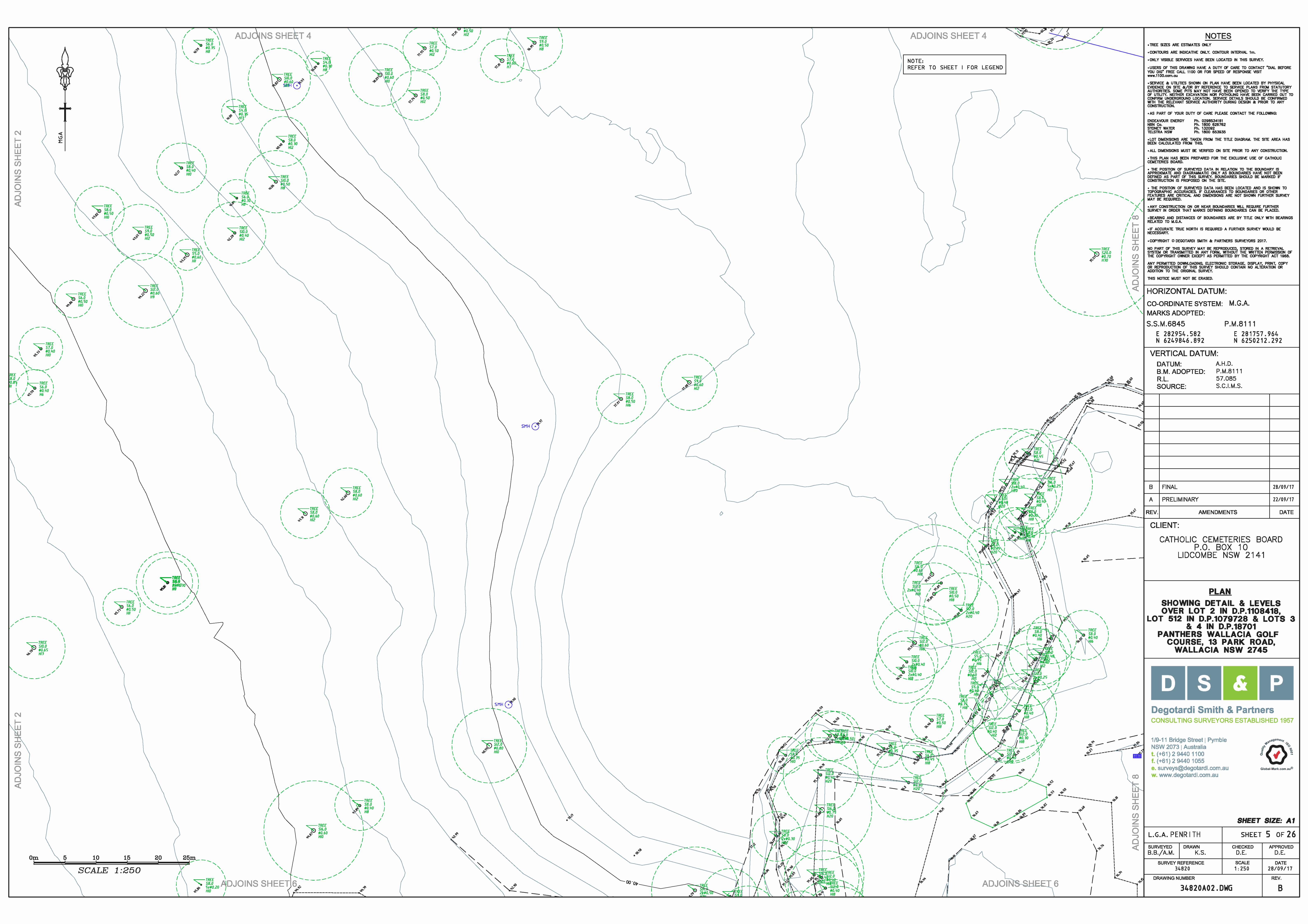
ADJOINS SHEET 7

ADJOINS SHEET 1

ADJOINS SHEET 7

ADJOINS SHEET 5

ADJOINS SHEET 5



NOTE:
REFER TO SHEET 1 FOR LEGEND

NOTES

- * TREE SIZES ARE ESTIMATES ONLY.
- * CONTOURS ARE INDICATIVE ONLY. CONTOUR INTERVAL 1m.
- * ONLY VISIBLE SERVICES HAVE BEEN LOCATED IN THIS SURVEY.
- * USERS OF THIS DRAWING HAVE A DUTY OF CARE TO CONTACT "DIAL BEFORE YOU DIG" FREE CALL 1100 OR FOR SPEED OF RESPONSE VISIT www.1100.com.au
- * SERVICE & UTILITIES SHOWN ON PLAN HAVE BEEN LOCATED BY PHYSICAL EVIDENCE ON SITE &/OR BY REFERENCE TO SERVICE PLANS FROM STATUTORY AUTHORITIES. SOME PITS MAY NOT HAVE BEEN OPENED TO VERIFY THE TYPE OF UTILITY. NEITHER EXCAVATION NOR POT-HOLING HAVE BEEN CARRIED OUT TO CONFIRM UNDERGROUND LOCATION. SERVICE DETAILS SHOULD BE CONFIRMED WITH THE RELEVANT SERVICE AUTHORITY DURING DESIGN & PRIOR TO ANY CONSTRUCTION.
- * AS PART OF YOUR DUTY OF CARE PLEASE CONTACT THE FOLLOWING:
 ENDEAVOUR ENERGY Ph: 0298534181
 NBN Co Ph: 1800 828782
 SYDNEY WATER Ph: 132092
 TELSTRA NOW Ph: 1800 853635
- * LOT DIMENSIONS ARE TAKEN FROM THE TITLE DIAGRAM. THE SITE AREA HAS BEEN CALCULATED FROM THIS.
- * ALL DIMENSIONS MUST BE VERIFIED ON SITE PRIOR TO ANY CONSTRUCTION.
- * THIS PLAN HAS BEEN PREPARED FOR THE EXCLUSIVE USE OF CATHOLIC CEMETERIES BOARD.
- * THE POSITION OF SURVEYED DATA IN RELATION TO THE BOUNDARY IS APPROXIMATE AND DIAGRAMMATIC ONLY. BOUNDARIES HAVE NOT BEEN DEFINED AS PART OF THIS SURVEY. BOUNDARIES SHOULD BE MARKED IF CONSTRUCTION IS PROPOSED ON THE SITE.
- * THE POSITION OF SURVEYED DATA HAS BEEN LOCATED AND IS SHOWN TO TOPOGRAPHIC ACCURACIES. IF CLEARANCES TO BOUNDARIES OR OTHER FEATURES ARE CRITICAL AND DIMENSIONS ARE NOT SHOWN FURTHER SURVEY MAY BE REQUIRED.
- * ANY CONSTRUCTION ON OR NEAR BOUNDARIES WILL REQUIRE FURTHER SURVEY IN ORDER THAT MARKS DEFINING BOUNDARIES CAN BE PLACED.
- * BEARING AND DISTANCES OF BOUNDARIES ARE BY TITLE ONLY WITH BEARINGS RELATED TO M.G.A.
- * IF ACCURATE TRUE NORTH IS REQUIRED A FURTHER SURVEY WOULD BE NECESSARY.
- * COPYRIGHT © DEGOTARDI SMITH & PARTNERS SURVEYORS 2017.
- * NO PART OF THIS SURVEY MAY BE REPRODUCED, STORED IN A RETRIEVAL SYSTEM OR TRANSMITTED IN ANY FORM, WITHOUT THE WRITTEN PERMISSION OF THE COPYRIGHT OWNER EXCEPT AS PERMITTED BY THE COPYRIGHT ACT 1968.
- * ANY PERMITTED DOWNLOADING, ELECTRONIC STORAGE, DISPLAY, PRINT, COPY OR REPRODUCTION OF THIS SURVEY SHOULD CONTAIN NO ALTERATION OR ADDITION TO THE ORIGINAL SURVEY.
- * THIS NOTICE MUST NOT BE ERASED.

HORIZONTAL DATUM:
 CO-ORDINATE SYSTEM: M.G.A.
 MARKS ADOPTED:
 S.S.M.6845 P.M.8111
 E 282954.582 E 281757.964
 N 6249846.892 N 6250212.292

VERTICAL DATUM:
 DATUM: A.H.D.
 B.M. ADOPTED: P.M.8111
 R.L. 57.085
 SOURCE: S.C.I.M.S.

REV.	AMENDMENTS	DATE
B	FINAL	28/09/17
A	PRELIMINARY	22/09/17

CLIENT:
 CATHOLIC CEMETERIES BOARD
 P.O. BOX 10
 LIDCOMBE NSW 2141

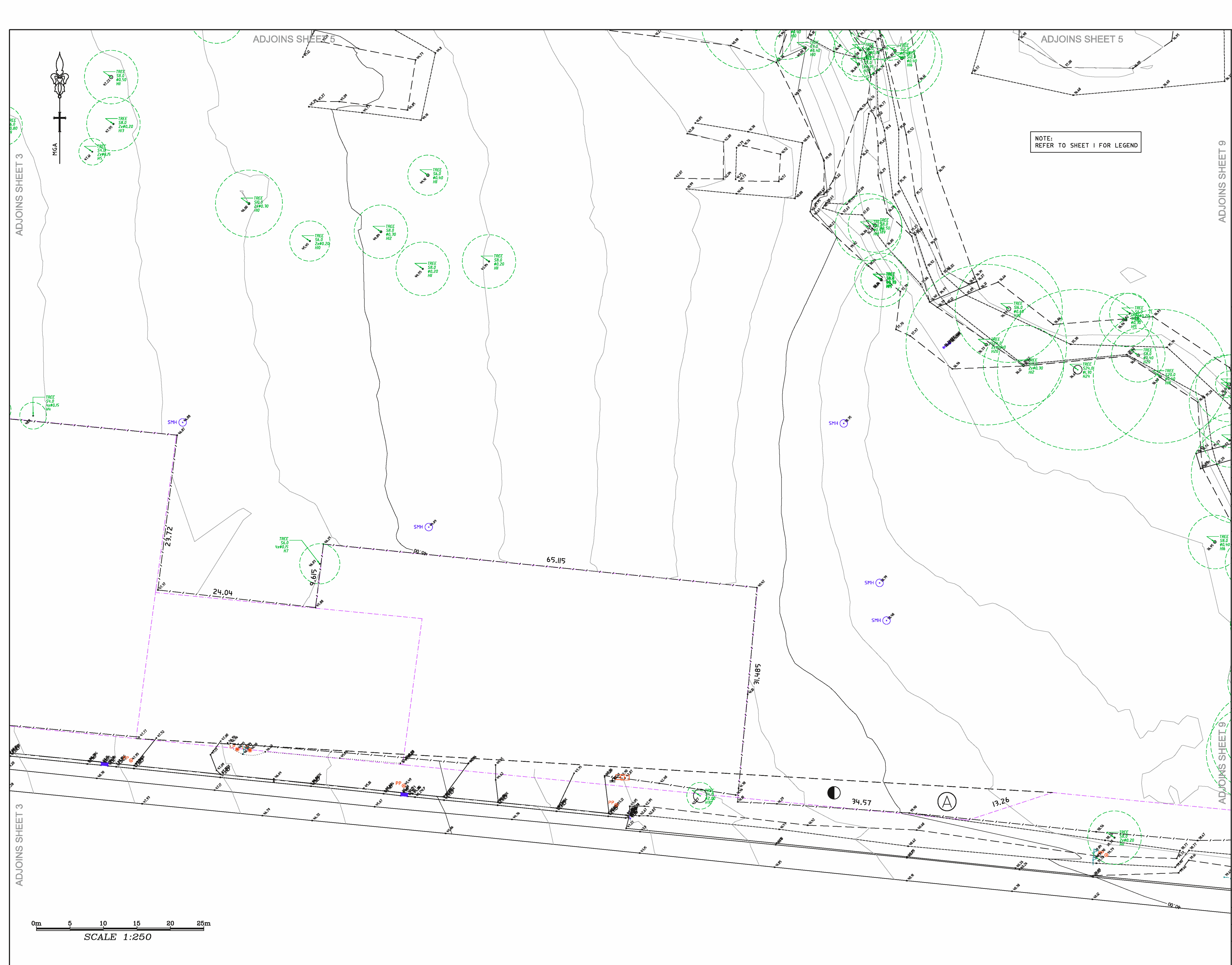
PLAN
 SHOWING DETAIL & LEVELS
 OVER LOT 2 IN D.P.1108418,
 LOT 512 IN D.P.107928 & LOTS 3
 & 4 IN D.P.18701
 PANTHERS WALLACIA GOLF
 COURSE, 13 PARK ROAD,
 WALLACIA NSW 2745

D S & P
 Degotardi Smith & Partners
 CONSULTING SURVEYORS ESTABLISHED 1957

1/9-11 Bridge Street | Pymble
 NSW 2073 | Australia
 t. (+61) 2 9440 1100
 f. (+61) 2 9440 1055
 e. surveys@degotardi.com.au
 w. www.degotardi.com.au

SHEET SIZE: A1

L.G.A. PENRITH		SHEET 5 OF 26	
SURVEYED B.B./A.M.	DRAWN K.S.	CHECKED D.E.	APPROVED D.E.
SURVEY REFERENCE 34820		SCALE 1:250	DATE 28/09/17
DRAWING NUMBER 34820A02.DWG		REV. B	



NOTE:
REFER TO SHEET 1 FOR LEGEND

NOTES

- TREE SIZES ARE ESTIMATES ONLY.
- CONTOURS ARE INDICATIVE ONLY. CONTOUR INTERVAL 1m.
- ONLY VISIBLE SERVICES HAVE BEEN LOCATED IN THIS SURVEY.
- USERS OF THIS DRAWING HAVE A DUTY OF CARE TO CONTACT "DIAL BEFORE YOU DIG" FREE CALL 1100 OR FOR SPEED OF RESPONSE VISIT www.1100.com.au
- SERVICE & UTILITIES SHOWN ON PLAN HAVE BEEN LOCATED BY PHYSICAL EVIDENCE ON SITE &/OR BY REFERENCE TO SERVICE PLANS FROM STATUTORY AUTHORITIES. SOME PITS MAY NOT HAVE BEEN OPENED TO VERIFY THE TYPE OF UTILITY. NEITHER EXCAVATION NOR POT-HOLING HAVE BEEN CARRIED OUT TO CONFIRM UNDERGROUND LOCATION. SERVICE DETAILS SHOULD BE CONFIRMED WITH THE RELEVANT SERVICE AUTHORITY DURING DESIGN & PRIOR TO ANY CONSTRUCTION.
- AS PART OF YOUR DUTY OF CARE PLEASE CONTACT THE FOLLOWING:
 ENDEAVOUR ENERGY Ph: 0298534181
 NBN Co Ph: 1800 828782
 SYDNEY WATER Ph: 132092
 TELSTRA NSW Ph: 1800 853635
- LOT DIMENSIONS ARE TAKEN FROM THE TITLE DIAGRAM. THE SITE AREA HAS BEEN CALCULATED FROM THIS.
- ALL DIMENSIONS MUST BE VERIFIED ON SITE PRIOR TO ANY CONSTRUCTION.
- THIS PLAN HAS BEEN PREPARED FOR THE EXCLUSIVE USE OF CATHOLIC CEMETERIES BOARD.
- THE POSITION OF SURVEYED DATA IN RELATION TO THE BOUNDARY IS APPROXIMATE AND DIAGRAMMATIC ONLY. AS BOUNDARIES HAVE NOT BEEN DEFINED AS PART OF THIS SURVEY, BOUNDARIES SHOULD BE MARKED IF CONSTRUCTION IS PROPOSED ON THE SITE.
- THE POSITION OF SURVEYED DATA HAS BEEN LOCATED AND IS SHOWN TO TOPOGRAPHIC ACCURACIES. IF CLEARANCES TO BOUNDARIES OR OTHER FEATURES ARE CRITICAL AND DIMENSIONS ARE NOT SHOWN FURTHER SURVEY MAY BE REQUIRED.
- ANY CONSTRUCTION ON OR NEAR BOUNDARIES WILL REQUIRE FURTHER SURVEY IN ORDER THAT MARKS DEFINING BOUNDARIES CAN BE PLACED.
- BEARING AND DISTANCES OF BOUNDARIES ARE BY TITLE ONLY WITH BEARINGS RELATED TO M.G.A.
- IF ACCURATE TRUE NORTH IS REQUIRED A FURTHER SURVEY WOULD BE NECESSARY.
- COPYRIGHT © DEGOTARDI SMITH & PARTNERS SURVEYORS 2017.
- NO PART OF THIS SURVEY MAY BE REPRODUCED, STORED IN A RETRIEVAL SYSTEM OR TRANSMITTED IN ANY FORM, WITHOUT THE WRITTEN PERMISSION OF THE COPYRIGHT OWNER EXCEPT AS PERMITTED BY THE COPYRIGHT ACT 1968.
- ANY PERMITTED DOWNLOADING, ELECTRONIC STORAGE, DISPLAY, PRINT, COPY OR REPRODUCTION OF THIS SURVEY SHOULD CONTAIN NO ALTERATION OR ADDITION TO THE ORIGINAL SURVEY.

HORIZONTAL DATUM:
 CO-ORDINATE SYSTEM: M.G.A.
 MARKS ADOPTED:
 S.S.M.6845 P.M.8111
 E 282954.582 E 281757.964
 N 6249846.892 N 6250212.292

VERTICAL DATUM:
 DATUM: A.H.D.
 B.M. ADOPTED: P.M.8111
 R.L. 57.085
 SOURCE: S.C.I.M.S.

REV.	AMENDMENTS	DATE
B	FINAL	28/09/17
A	PRELIMINARY	22/09/17

CLIENT:
 CATHOLIC CEMETERIES BOARD
 P.O. BOX 10
 LIDCOMBE NSW 2141

PLAN
 SHOWING DETAIL & LEVELS
 OVER LOT 2 IN D.P.1108418,
 LOT 512 IN D.P.1079728 & LOTS 3
 & 4 IN D.P.18701
 PANTHERS WALLACIA GOLF
 COURSE, 13 PARK ROAD,
 WALLACIA NSW 2745

D S & P

Degotardi Smith & Partners

CONSULTING SURVEYORS ESTABLISHED 1957

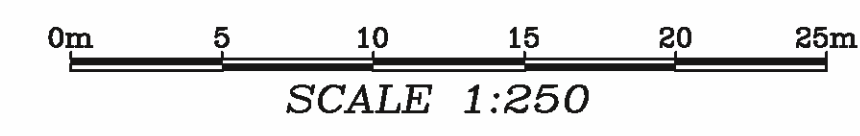
1/9-11 Bridge Street | Pymble
 NSW 2073 | Australia
 t. (+61) 2 9440 1100
 f. (+61) 2 9440 1055
 e. surveys@degotardi.com.au
 w. www.degotardi.com.au

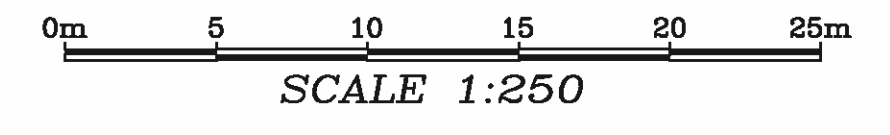


Global Mark.com.au®

SHEET SIZE: A1

L.G.A. PENRITH		SHEET 6 OF 26	
SURVEYED B.B./A.M.	DRAWN K.S.	CHECKED D.E.	APPROVED D.E.
SURVEY REFERENCE 34820		SCALE 1:250	DATE 28/09/17
DRAWING NUMBER 34820A02.DWG			REV. B





NOTES

- * TREE SIZES ARE ESTIMATES ONLY.
- * CONTOURS ARE INDICATIVE ONLY. CONTOUR INTERVAL 1m.
- * ONLY VISIBLE SERVICES HAVE BEEN LOCATED IN THIS SURVEY.
- * USERS OF THIS DRAWING HAVE A DUTY OF CARE TO CONTACT "DIAL BEFORE YOU DIG" FREE CALL 1100 OR FOR SPEED OF RESPONSE VISIT www.1100.com.au
- * SERVICE & UTILITIES SHOWN ON PLAN HAVE BEEN LOCATED BY PHYSICAL EVIDENCE ON SITE &/OR BY REFERENCE TO SERVICE PLANS FROM STATUTORY AUTHORITIES. SOME PITS MAY NOT HAVE BEEN OPENED TO VERIFY THE TYPE OF UTILITY. NEITHER EXCAVATION NOR POT-HOLING HAVE BEEN CARRIED OUT TO CONFIRM UNDERGROUND LOCATION. SERVICE DETAILS SHOULD BE CONFIRMED WITH THE RELEVANT SERVICE AUTHORITY DURING DESIGN & PRIOR TO ANY CONSTRUCTION.
- * AS PART OF YOUR DUTY OF CARE PLEASE CONTACT THE FOLLOWING:
 ENDEAVOUR ENERGY Ph: 0298534181
 NBN Co Ph: 1800 828782
 SYDNEY WATER Ph: 132092
 TELSTRA NSW Ph: 1800 853635
- * LOT DIMENSIONS ARE TAKEN FROM THE TITLE DIAGRAM. THE SITE AREA HAS BEEN CALCULATED FROM THIS.
- * ALL DIMENSIONS MUST BE VERIFIED ON SITE PRIOR TO ANY CONSTRUCTION.
- * THIS PLAN HAS BEEN PREPARED FOR THE EXCLUSIVE USE OF CATHOLIC CEMETERIES BOARD.
- * THE POSITION OF SURVEYED DATA IN RELATION TO THE BOUNDARY IS APPROXIMATE AND DIAGRAMMATIC ONLY. BOUNDARIES HAVE NOT BEEN DEFINED AS PART OF THIS SURVEY. BOUNDARIES SHOULD BE MARKED IF CONSTRUCTION IS PROPOSED ON THE SITE.
- * THE POSITION OF SURVEYED DATA HAS BEEN LOCATED AND IS SHOWN TO TOPOGRAPHIC ACCURACIES. IF CLEARANCES TO BOUNDARIES OR OTHER FEATURES ARE CRITICAL AND DIMENSIONS ARE NOT SHOWN FURTHER SURVEY MAY BE REQUIRED.
- * ANY CONSTRUCTION ON OR NEAR BOUNDARIES WILL REQUIRE FURTHER SURVEY IN ORDER THAT MARKS DEFINING BOUNDARIES CAN BE PLACED.
- * BEARING AND DISTANCES OF BOUNDARIES ARE BY TITLE ONLY WITH BEARINGS RELATED TO M.G.A.
- * IF ACCURATE TRUE NORTH IS REQUIRED A FURTHER SURVEY WOULD BE NECESSARY.
- * COPYRIGHT © DEGOTARDI SMITH & PARTNERS SURVEYORS 2017.
- * NO PART OF THIS SURVEY MAY BE REPRODUCED, STORED IN A RETRIEVAL SYSTEM OR TRANSMITTED IN ANY FORM, WITHOUT THE WRITTEN PERMISSION OF THE COPYRIGHT OWNER EXCEPT AS PERMITTED BY THE COPYRIGHT ACT 1968.
- * ANY PERMITTED DOWNLOADING, ELECTRONIC STORAGE, DISPLAY, PRINT, COPY OR REPRODUCTION OF THIS SURVEY SHOULD CONTAIN NO ALTERATION OR ADDITION TO THE ORIGINAL SURVEY.
- * THIS NOTICE MUST NOT BE ERASED.

HORIZONTAL DATUM:

CO-ORDINATE SYSTEM: M.G.A.

MARKS ADOPTED:

S.S.M.6845	P.M.8111
E 282954.582	E 281757.964
N 6249846.892	N 6250212.292

VERTICAL DATUM:

DATUM:	A.H.D.
B.M. ADOPTED:	P.M.8111
R.L.	57.085
SOURCE:	S.C.I.M.S.

REV.	AMENDMENTS	DATE
B	FINAL	28/09/17
A	PRELIMINARY	22/09/17

CLIENT:
 CATHOLIC CEMETERIES BOARD
 P.O. BOX 10
 LIDCOMBE NSW 2141

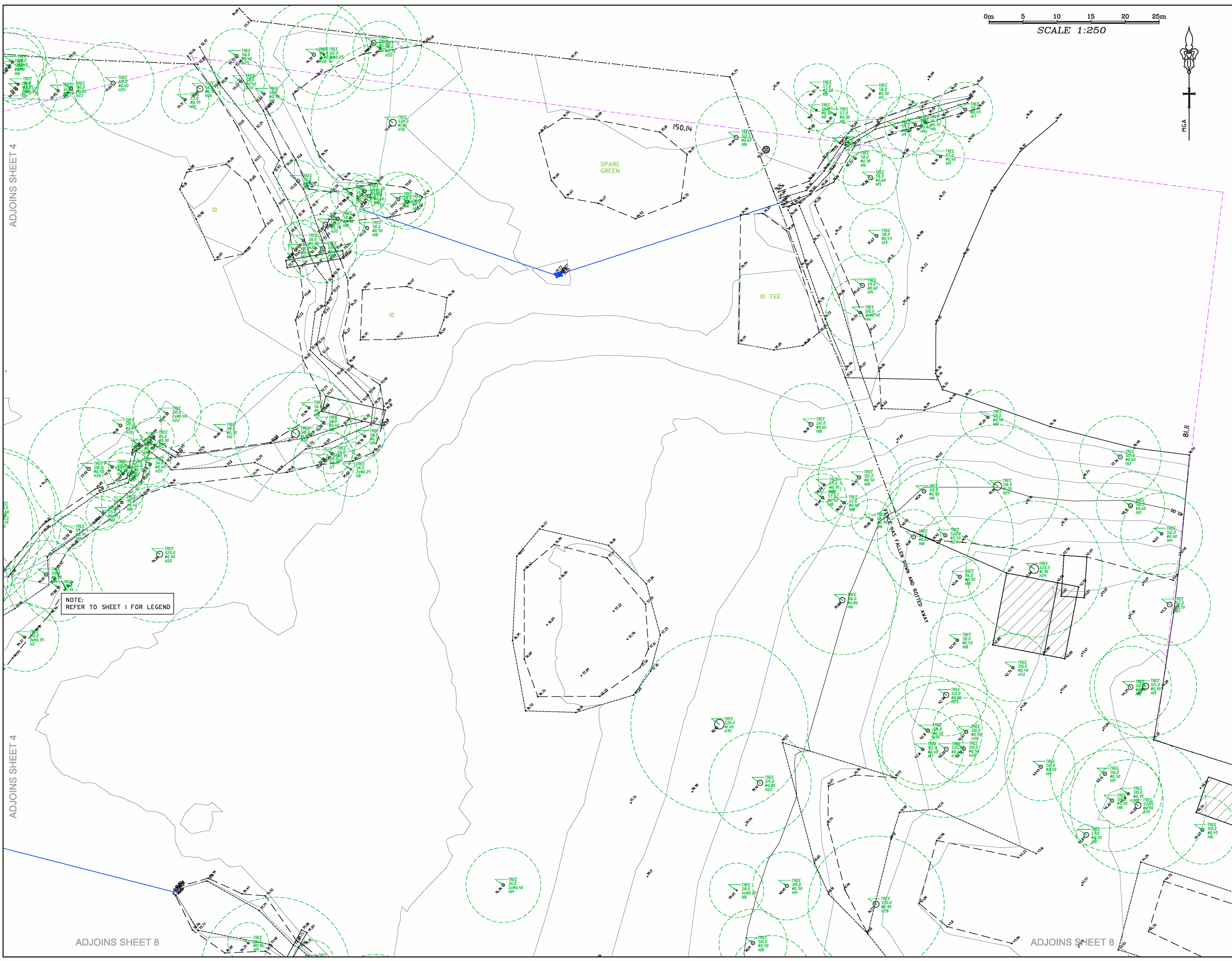
PLAN
SHOWING DETAIL & LEVELS
OVER LOT 2 IN D.P.1108418,
LOT 512 IN D.P.1079728 & LOTS 3
& 4 IN D.P.18701
PANTHERS WALLACIA GOLF
COURSE, 13 PARK ROAD,
WALLACIA NSW 2745

DS & P
Degotardi Smith & Partners
 CONSULTING SURVEYORS ESTABLISHED 1957

1/9-11 Bridge Street | Pymble
 NSW 2073 | Australia
 t. (+61) 2 9440 1100
 f. (+61) 2 9440 1055
 e. surveys@degotardi.com.au
 w. www.degotardi.com.au

SHEET SIZE: A1

L.G.A. PENRITH		SHEET 7 OF 26	
SURVEYED B.B./A.M.	DRAWN K.S.	CHECKED D.E.	APPROVED D.E.
SURVEY REFERENCE 34820		SCALE 1:250	DATE 28/09/17
DRAWING NUMBER 34820A02.DWG		REV. B	



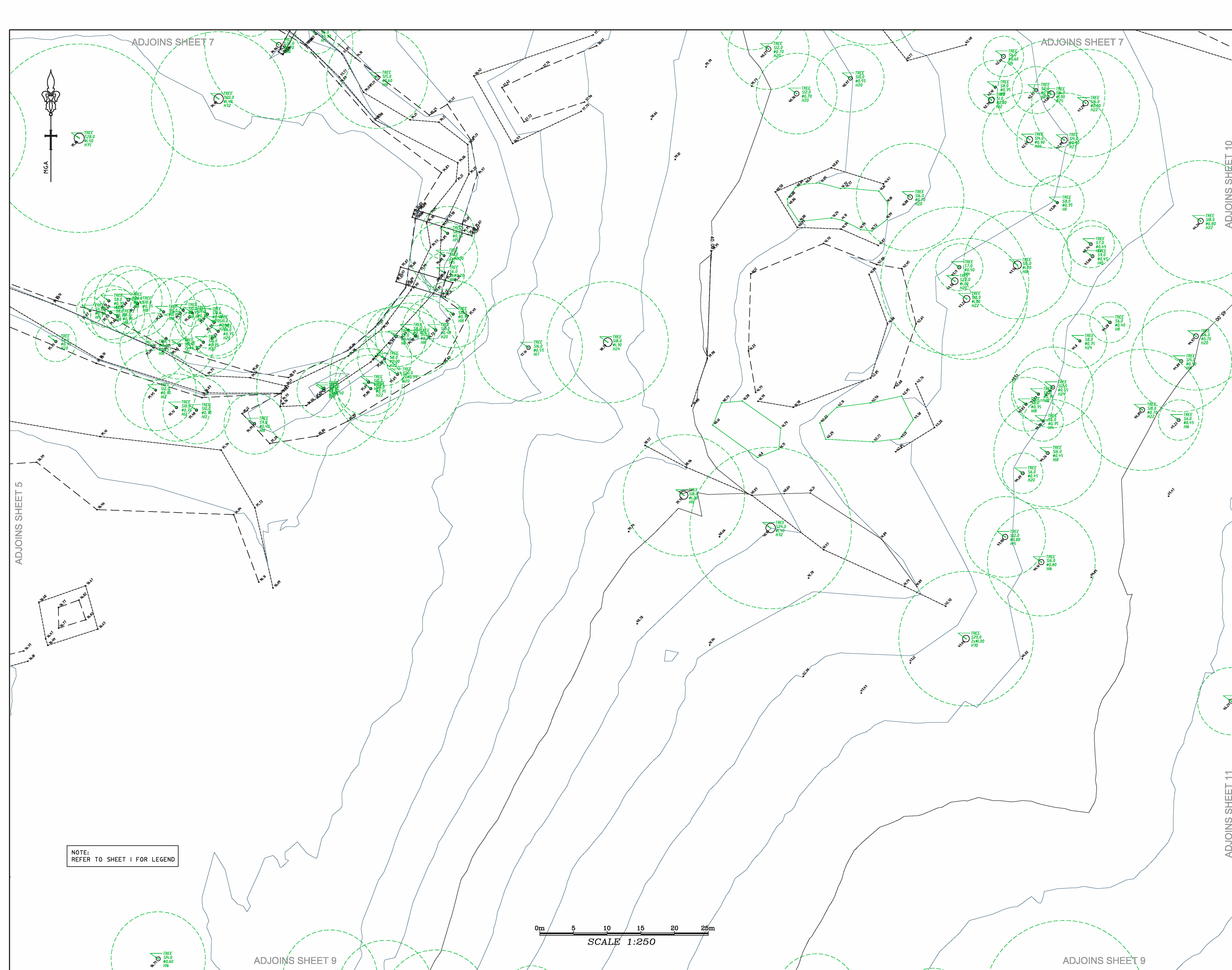
ADJOINS SHEET 4

ADJOINS SHEET 4

ADJOINS SHEET 8

ADJOINS SHEET 8

ADJOINS SHEET 10



NOTES

- *TREE SIZES ARE ESTIMATES ONLY.
- *CONTOURS ARE INDICATIVE ONLY. CONTOUR INTERVAL 1m.
- *ONLY VISIBLE SERVICES HAVE BEEN LOCATED IN THIS SURVEY.
- *USERS OF THIS DRAWING HAVE A DUTY OF CARE TO CONTACT "DIAL BEFORE YOU DIG" TREE CALL 1100 OR FOR SPEED OF RESPONSE VISIT www.1100.com.au
- *SERVICE & UTILITIES SHOWN ON PLAN HAVE BEEN LOCATED BY PHYSICAL EVIDENCE ON SITE &/OR BY REFERENCE TO SERVICE PLANS FROM STATUTORY AUTHORITIES. SOME PITS MAY NOT HAVE BEEN OPENED TO VERIFY THE TYPE OF UTILITY. NEITHER EXCAVATION NOR POT-HOLING HAVE BEEN CARRIED OUT TO CONFIRM UNDERGROUND LOCATION. SERVICE DETAILS SHOULD BE CONFIRMED WITH THE RELEVANT SERVICE AUTHORITY DURING DESIGN & PRIOR TO ANY CONSTRUCTION.
- *AS PART OF YOUR DUTY OF CARE PLEASE CONTACT THE FOLLOWING:
 ENDEAVOUR ENERGY Ph: 0298534181
 NBN Co Ph: 1800 828782
 SYDNEY WATER Ph: 132092
 TELSTRA NSW Ph: 1800 853635
- *LOT DIMENSIONS ARE TAKEN FROM THE TITLE DIAGRAM. THE SITE AREA HAS BEEN CALCULATED FROM THIS.
- *ALL DIMENSIONS MUST BE VERIFIED ON SITE PRIOR TO ANY CONSTRUCTION.
- *THIS PLAN HAS BEEN PREPARED FOR THE EXCLUSIVE USE OF CATHOLIC CEMETERIES BOARD.
- *THE POSITION OF SURVEYED DATA IN RELATION TO THE BOUNDARY IS APPROXIMATE AND DIAGRAMMATIC ONLY. BOUNDARIES HAVE NOT BEEN DEFINED AS PART OF THIS SURVEY. BOUNDARIES SHOULD BE MARKED IF CONSTRUCTION IS PROPOSED ON THE SITE.
- *THE POSITION OF SURVEYED DATA HAS BEEN LOCATED AND IS SHOWN TO TOPOGRAPHIC ACCURACIES. IF CLEARANCES TO BOUNDARIES OR OTHER FEATURES ARE CRITICAL AND DIMENSIONS ARE NOT SHOWN FURTHER SURVEY MAY BE REQUIRED.
- *ANY CONSTRUCTION ON OR NEAR BOUNDARIES WILL REQUIRE FURTHER SURVEY IN ORDER THAT MARKS DEFINING BOUNDARIES CAN BE PLACED.
- *BEARING AND DISTANCES OF BOUNDARIES ARE BY TITLE ONLY WITH BEARINGS RELATED TO M.G.A.
- *IF ACCURATE TRUE NORTH IS REQUIRED A FURTHER SURVEY WOULD BE NECESSARY.
- *COPYRIGHT © DEGOTARDI SMITH & PARTNERS SURVEYORS 2017.
- NO PART OF THIS SURVEY MAY BE REPRODUCED, STORED IN A RETRIEVAL SYSTEM OR TRANSMITTED IN ANY FORM, WITHOUT THE WRITTEN PERMISSION OF THE COPYRIGHT OWNER EXCEPT AS PERMITTED BY THE COPYRIGHT ACT 1968.
- ANY PERMITTED DOWNLOADING, ELECTRONIC STORAGE, DISPLAY, PRINT, COPY OR REPRODUCTION OF THIS SURVEY SHOULD CONTAIN NO ALTERATION OR ADDITION TO THE ORIGINAL SURVEY.
- THIS NOTICE MUST NOT BE ERASED.

HORIZONTAL DATUM:

CO-ORDINATE SYSTEM: M.G.A.
 MARKS ADOPTED:
 S.S.M.6845 P.M.8111
 E 282954.582 E 281757.964
 N 6249846.892 N 6250212.292

VERTICAL DATUM:

DATUM: A.H.D.
 B.M. ADOPTED: P.M.8111
 R.L. 57.085
 SOURCE: S.C.I.M.S.

REV.	AMENDMENTS	DATE
B	FINAL	28/09/17
A	PRELIMINARY	22/09/17

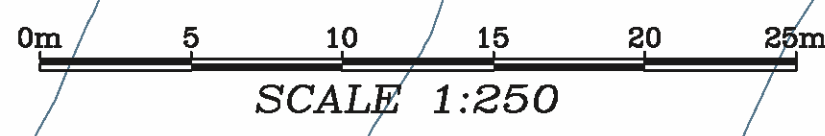
CLIENT:
 CATHOLIC CEMETERIES BOARD
 P.O. BOX 10
 LIDCOMBE NSW 2141

PLAN
 SHOWING DETAIL & LEVELS
 OVER LOT 2 IN D.P.1108418,
 LOT 512 IN D.P.1079728 & LOTS 3
 & 4 IN D.P.18701
 PANTHERS WALLACIA GOLF
 COURSE, 13 PARK ROAD,
 WALLACIA NSW 2745

DS & P
 Degotardi Smith & Partners
 CONSULTING SURVEYORS ESTABLISHED 1957

1/9-11 Bridge Street | Pymble
 NSW 2073 | Australia
 t. (+61) 2 9440 1100
 f. (+61) 2 9440 1055
 e. surveys@degotardi.com.au
 w. www.degotardi.com.au

NOTE:
 REFER TO SHEET 1 FOR LEGEND



SHEET SIZE: A1

L.G.A. PENRITH		SHEET 8 OF 26	
SURVEYED B.B./A.M.	DRAWN K.S.	CHECKED D.E.	APPROVED D.E.
SURVEY REFERENCE 34820		SCALE 1:250	DATE 28/09/17
DRAWING NUMBER 34820A02.DWG		REV. B	



ADJOINS SHEET 6

ADJOINS SHEET 8

ADJOINS SHEET 8

ADJOINS SHEET 11

ADJOINS SHEET 12

NOTE:
REFER TO SHEET 1 FOR LEGEND

NOTES

- * TREE SIZES ARE ESTIMATES ONLY.
- * CONTOURS ARE INDICATIVE ONLY. CONTOUR INTERVAL 1m.
- * ONLY VISIBLE SERVICES HAVE BEEN LOCATED IN THIS SURVEY.
- * USERS OF THIS DRAWING HAVE A DUTY OF CARE TO CONTACT "DIAL BEFORE YOU DIG" FREE CALL 1100 OR FOR SPEED OF RESPONSE VISIT www.1100.com.au
- * SERVICE & UTILITIES SHOWN ON PLAN HAVE BEEN LOCATED BY PHYSICAL EVIDENCE ON SITE &/OR BY REFERENCE TO SERVICE PLANS FROM STATUTORY AUTHORITIES. SOME PITS MAY NOT HAVE BEEN OPENED TO VERIFY THE TYPE OF UTILITY. NEITHER EXCAVATION NOR POT-HOLING HAVE BEEN CARRIED OUT TO CONFIRM UNDERGROUND LOCATION. SERVICE DETAILS SHOULD BE CONFIRMED WITH THE RELEVANT SERVICE AUTHORITY DURING DESIGN & PRIOR TO ANY CONSTRUCTION.
- * AS PART OF YOUR DUTY OF CARE PLEASE CONTACT THE FOLLOWING:
 ENDEAVOUR ENERGY Ph: 0298534181
 NSW CO Ph: 1800 828782
 SYDNEY WATER Ph: 132092
 TELSTRA NSW Ph: 1800 853635
- * LOT DIMENSIONS ARE TAKEN FROM THE TITLE DIAGRAM. THE SITE AREA HAS BEEN CALCULATED FROM THIS.
- * ALL DIMENSIONS MUST BE VERIFIED ON SITE PRIOR TO ANY CONSTRUCTION.
- * THIS PLAN HAS BEEN PREPARED FOR THE EXCLUSIVE USE OF CATHOLIC CEMETERIES BOARD.
- * THE POSITION OF SURVEYED DATA IN RELATION TO THE BOUNDARY IS APPROXIMATE AND DIAGRAMMATIC ONLY. BOUNDARIES HAVE NOT BEEN DEFINED AS PART OF THIS SURVEY. BOUNDARIES SHOULD BE MARKED IF CONSTRUCTION IS PROPOSED ON THE SITE.
- * THE POSITION OF SURVEYED DATA HAS BEEN LOCATED AND IS SHOWN TO TOPOGRAPHIC ACCURACIES. IF CLEARANCES TO BOUNDARIES OR OTHER FEATURES ARE CRITICAL AND DIMENSIONS ARE NOT SHOWN FURTHER SURVEY MAY BE REQUIRED.
- * ANY CONSTRUCTION ON OR NEAR BOUNDARIES WILL REQUIRE FURTHER SURVEY IN ORDER THAT MARKS DEFINING BOUNDARIES CAN BE PLACED.
- * BEARING AND DISTANCES OF BOUNDARIES ARE BY TITLE ONLY WITH BEARINGS RELATED TO M.G.A.
- * IF ACCURATE TRUE NORTH IS REQUIRED A FURTHER SURVEY WOULD BE NECESSARY.
- * COPYRIGHT © DEGOTARDI SMITH & PARTNERS SURVEYORS 2017.
- * NO PART OF THIS SURVEY MAY BE REPRODUCED, STORED IN A RETRIEVAL SYSTEM OR TRANSMITTED IN ANY FORM, WITHOUT THE WRITTEN PERMISSION OF THE COPYRIGHT OWNER EXCEPT AS PERMITTED BY THE COPYRIGHT ACT 1968.
- * ANY PERMITTED DOWNLOADING, ELECTRONIC STORAGE, DISPLAY, PRINT, COPY OR REPRODUCTION OF THIS SURVEY SHOULD CONTAIN NO ALTERATION OR ADDITION TO THE ORIGINAL SURVEY.
- * THIS NOTICE MUST NOT BE ERASED.

HORIZONTAL DATUM:
 CO-ORDINATE SYSTEM: M.G.A.
 MARKS ADOPTED:
 S.S.M.6845 P.M.8111
 E 282954.582 E 281757.964
 N 6249846.892 N 6250212.292

VERTICAL DATUM:
 DATUM: A.H.D.
 B.M. ADOPTED: P.M.8111
 R.L. 57.085
 SOURCE: S.C.I.M.S.

REV.	AMENDMENTS	DATE
B	FINAL	28/09/17
A	PRELIMINARY	22/09/17

CLIENT:
 CATHOLIC CEMETERIES BOARD
 P.O. BOX 10
 LIDCOMBE NSW 2141

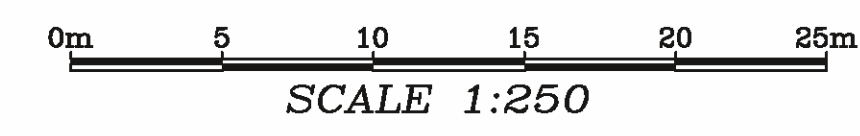
PLAN
 SHOWING DETAIL & LEVELS
 OVER LOT 2 IN D.P.1108418,
 LOT 512 IN D.P.1079728 & LOTS 3
 & 4 IN D.P.18701
 PANTHERS WALLACIA GOLF
 COURSE, 13 PARK ROAD,
 WALLACIA NSW 2745

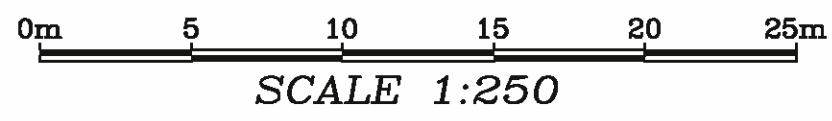
DS & P
 Degotardi Smith & Partners
 CONSULTING SURVEYORS ESTABLISHED 1957

1/9-11 Bridge Street | Pymble
 NSW 2073 | Australia
 t. (+61) 2 9440 1100
 f. (+61) 2 9440 1055
 e. surveys@degotardi.com.au
 w. www.degotardi.com.au

SHEET SIZE: A1

L.G.A. PENRITH		SHEET 9 OF 26	
SURVEYED B.B./A.M.	DRAWN K.S.	CHECKED D.E.	APPROVED D.E.
SURVEY REFERENCE 34820		SCALE 1:250	DATE 28/09/17
DRAWING NUMBER 34820A02.DWG		REV. B	





NOTE:
REFER TO SHEET 1 FOR LEGEND



NOTES

- TREE SIZES ARE ESTIMATES ONLY.
- CONTOURS ARE INDICATIVE ONLY. CONTOUR INTERVAL 1m.
- ONLY VISIBLE SERVICES HAVE BEEN LOCATED IN THIS SURVEY.
- USERS OF THIS DRAWING HAVE A DUTY OF CARE TO CONTACT "DIAL BEFORE YOU DIG" FREE CALL 1100 OR FOR SPEED OF RESPONSE VISIT www.1100.com.au
- SERVICE & UTILITIES SHOWN ON PLAN HAVE BEEN LOCATED BY PHYSICAL EVIDENCE ON SITE &/OR BY REFERENCE TO SERVICE PLANS FROM STATUTORY AUTHORITIES. SOME PITS MAY NOT HAVE BEEN OPENED TO VERIFY THE TYPE OF UTILITY. NEITHER EXCAVATION NOR POT-HOLING HAVE BEEN CARRIED OUT TO CONFIRM UNDERGROUND LOCATION. SERVICE DETAILS SHOULD BE CONFIRMED WITH THE RELEVANT SERVICE AUTHORITY DURING DESIGN & PRIOR TO ANY CONSTRUCTION.
- AS PART OF YOUR DUTY OF CARE PLEASE CONTACT THE FOLLOWING:
 ENDEAVOUR ENERGY Ph. 0298534181
 NBN Co Ph. 1800 828782
 SYDNEY WATER Ph. 132092
 TELSTRA NSW Ph. 1800 853635
- LOT DIMENSIONS ARE TAKEN FROM THE TITLE DIAGRAM. THE SITE AREA HAS BEEN CALCULATED FROM THIS.
- ALL DIMENSIONS MUST BE VERIFIED ON SITE PRIOR TO ANY CONSTRUCTION.
- THIS PLAN HAS BEEN PREPARED FOR THE EXCLUSIVE USE OF CATHOLIC CEMETERIES BOARD.
- THE POSITION OF SURVEYED DATA IN RELATION TO THE BOUNDARY IS APPROXIMATE AND DIAGRAMMATIC ONLY. AS BOUNDARIES HAVE NOT BEEN DEFINED AS PART OF THIS SURVEY, BOUNDARIES SHOULD BE MARKED IF CONSTRUCTION IS PROPOSED ON THE SITE.
- THE POSITION OF SURVEYED DATA HAS BEEN LOCATED AND IS SHOWN TO TOPOGRAPHIC ACCURACIES. IF CLEARANCES TO BOUNDARIES OR OTHER FEATURES ARE CRITICAL AND DIMENSIONS ARE NOT SHOWN FURTHER SURVEY MAY BE REQUIRED.
- ANY CONSTRUCTION ON OR NEAR BOUNDARIES WILL REQUIRE FURTHER SURVEY IN ORDER THAT MARKS DEFINING BOUNDARIES CAN BE PLACED.
- BEARING AND DISTANCES OF BOUNDARIES ARE BY TITLE ONLY WITH BEARINGS RELATED TO M.G.A.
- IF ACCURATE TRUE NORTH IS REQUIRED A FURTHER SURVEY WOULD BE NECESSARY.
- COPYRIGHT © DEGOTARDI SMITH & PARTNERS SURVEYORS 2017.
- NO PART OF THIS SURVEY MAY BE REPRODUCED, STORED IN A RETRIEVAL SYSTEM OR TRANSMITTED IN ANY FORM, WITHOUT THE WRITTEN PERMISSION OF THE COPYRIGHT OWNER EXCEPT AS PERMITTED BY THE COPYRIGHT ACT 1968.
- ANY PERMITTED DOWNLOADING, ELECTRONIC STORAGE, DISPLAY, PRINT, COPY OR REPRODUCTION OF THIS SURVEY SHOULD CONTAIN NO ALTERATION OR ADDITION TO THE ORIGINAL SURVEY.
- THIS NOTICE MUST NOT BE ERASED.

HORIZONTAL DATUM:
 CO-ORDINATE SYSTEM: M.G.A.
 MARKS ADOPTED:
 S.S.M.6845 P.M.8111
 E 282954.582 E 281757.964
 N 6249846.892 N 6250212.292

VERTICAL DATUM:
 DATUM: A.H.D.
 B.M. ADOPTED: P.M.8111
 R.L. 57.085
 SOURCE: S.C.I.M.S.

REV.	AMENDMENTS	DATE
B	FINAL	28/09/17
A	PRELIMINARY	22/09/17

CLIENT:
 CATHOLIC CEMETERIES BOARD
 P.O. BOX 10
 LIDCOMBE NSW 2141

PLAN
 SHOWING DETAIL & LEVELS
 OVER LOT 2 IN D.P.1108418,
 LOT 512 IN D.P.1079728 & LOTS 3
 & 4 IN D.P.18701
 PANTHERS WALLACIA GOLF
 COURSE, 13 PARK ROAD,
 WALLACIA NSW 2745

DS&P
 Degotardi Smith & Partners
 CONSULTING SURVEYORS ESTABLISHED 1957

1/9-11 Bridge Street | Pymble
 NSW 2073 | Australia
 t. (+61) 2 9440 1100
 f. (+61) 2 9440 1055
 e. surveys@degotardi.com.au
 w. www.degotardi.com.au

SHEET SIZE: A1

L.G.A. PENRITH		SHEET 10 OF 26	
SURVEYED B.B./A.M.	DRAWN K.S.	CHECKED D.E.	APPROVED D.E.
SURVEY REFERENCE 34820		SCALE 1:250	DATE 28/09/17
DRAWING NUMBER 34820A02.DWG			REV. B

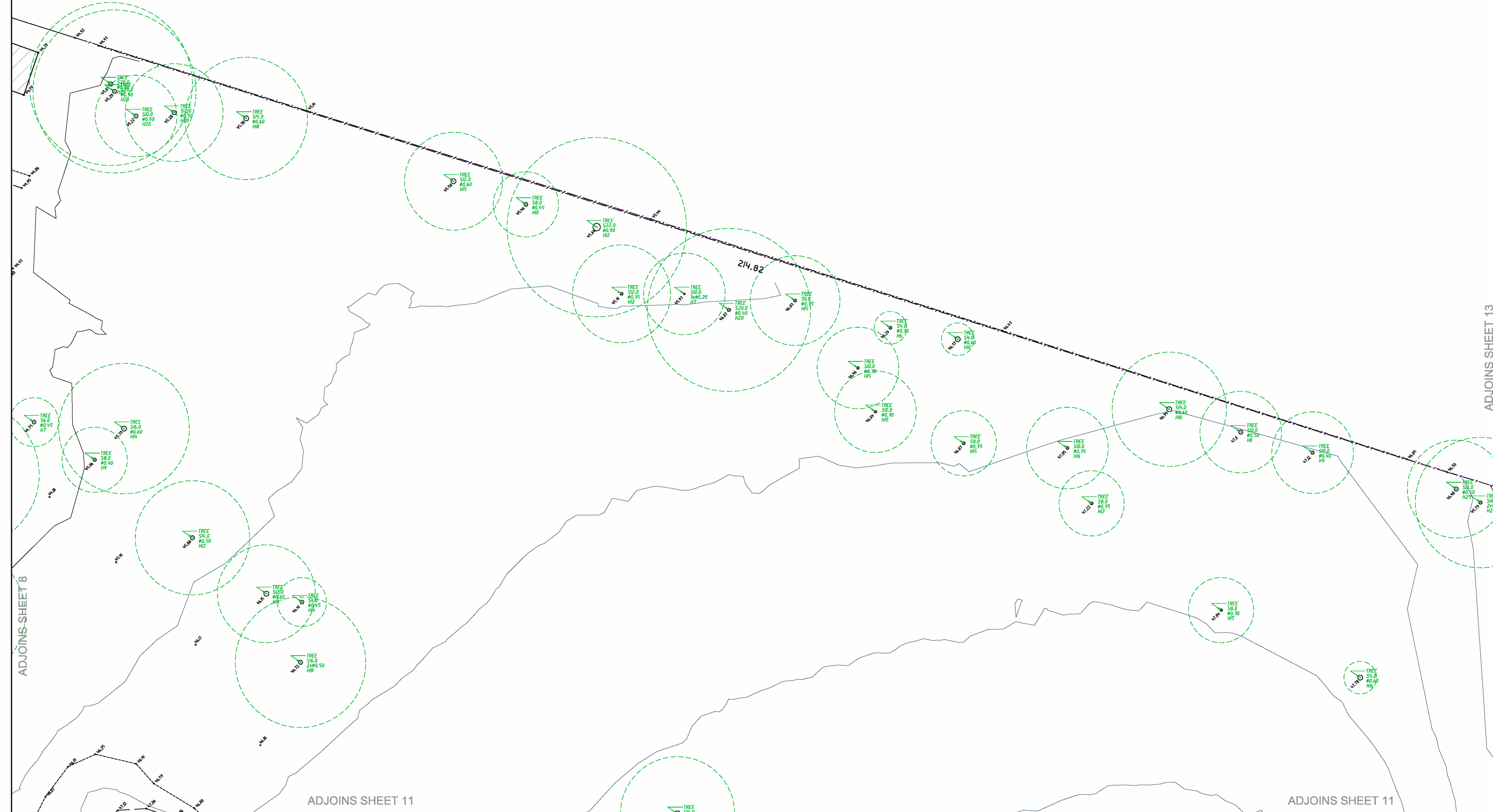
ADJOINS SHEET 7

ADJOINS SHEET 8

ADJOINS SHEET 13

ADJOINS SHEET 11

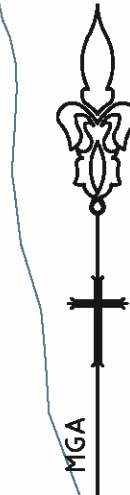
ADJOINS SHEET 11



ADJOINS SHEET 10

ADJOINS SHEET 10

NOTE:
REFER TO SHEET 1 FOR LEGEND



NOTES

- * TREE SIZES ARE ESTIMATES ONLY.
- * CONTOURS ARE INDICATIVE ONLY. CONTOUR INTERVAL 1m.
- * ONLY VISIBLE SERVICES HAVE BEEN LOCATED IN THIS SURVEY.
- * USERS OF THIS DRAWING HAVE A DUTY OF CARE TO CONTACT "DIAL BEFORE YOU DIG" TREE CALL 1100 OR FOR SPEED OF RESPONSE VISIT www.1100.com.au
- * SERVICES & UTILITIES SHOWN ON PLAN HAVE BEEN LOCATED BY PHYSICAL EVIDENCE ON SITE &/OR BY REFERENCE TO SERVICE PLANS FROM STATUTORY AUTHORITIES. SOME PITS MAY NOT HAVE BEEN OPENED TO VERIFY THE TYPE OF UTILITY. NEITHER EXCAVATION NOR POT-HOLING HAVE BEEN CARRIED OUT TO CONFIRM UNDERGROUND LOCATION. SERVICE DETAILS SHOULD BE CONFIRMED WITH THE RELEVANT SERVICE AUTHORITY DURING DESIGN & PRIOR TO ANY CONSTRUCTION.
- * AS PART OF YOUR DUTY OF CARE PLEASE CONTACT THE FOLLOWING:
 ENDEAVOUR ENERGY Ph: 0298534181
 NBN Co Ph: 1800 828782
 SYDNEY WATER Ph: 132092
 TELSTRA NOW Ph: 1800 853635
- * LOT DIMENSIONS ARE TAKEN FROM THE TITLE DIAGRAM. THE SITE AREA HAS BEEN CALCULATED FROM THIS.
- * ALL DIMENSIONS MUST BE VERIFIED ON SITE PRIOR TO ANY CONSTRUCTION.
- * THIS PLAN HAS BEEN PREPARED FOR THE EXCLUSIVE USE OF CATHOLIC CEMETERIES BOARD.
- * THE POSITION OF SURVEYED DATA IN RELATION TO THE BOUNDARY IS APPROXIMATE AND DIAGRAMMATIC ONLY. AS BOUNDARIES HAVE NOT BEEN DEFINED AS PART OF THIS SURVEY, BOUNDARIES SHOULD BE MARKED IF CONSTRUCTION IS PROPOSED ON THE SITE.
- * THE POSITION OF SURVEYED DATA HAS BEEN LOCATED AND IS SHOWN TO TOPOGRAPHIC ACCURACIES. IF CLEARANCES TO BOUNDARIES OR OTHER FEATURES ARE CRITICAL AND DIMENSIONS ARE NOT SHOWN FURTHER SURVEY MAY BE REQUIRED.
- * ANY CONSTRUCTION ON OR NEAR BOUNDARIES WILL REQUIRE FURTHER SURVEY IN ORDER THAT MARKS DEFINING BOUNDARIES CAN BE PLACED.
- * BEARING AND DISTANCES OF BOUNDARIES ARE BY TITLE ONLY WITH BEARINGS RELATED TO M.G.A.
- * IF ACCURATE TRUE NORTH IS REQUIRED A FURTHER SURVEY WOULD BE NECESSARY.
- * COPYRIGHT © DEGOTARDI SMITH & PARTNERS SURVEYORS 2017.
- NO PART OF THIS SURVEY MAY BE REPRODUCED, STORED IN A RETRIEVAL SYSTEM OR TRANSMITTED IN ANY FORM, WITHOUT THE WRITTEN PERMISSION OF THE COPYRIGHT OWNER EXCEPT AS PERMITTED BY THE COPYRIGHT ACT 1968.
- ANY PERMITTED DOWNLOADING, ELECTRONIC STORAGE, DISPLAY, PRINT, COPY OR REPRODUCTION OF THIS SURVEY SHOULD CONTAIN NO ALTERATION OR ADDITION TO THE ORIGINAL SURVEY.
- THIS NOTICE MUST NOT BE ERASED.

HORIZONTAL DATUM:

CO-ORDINATE SYSTEM: M.G.A.
 MARKS ADOPTED:
 S.S.M.6845 P.M.8111
 E 282954.582 E 281757.964
 N 6249846.892 N 6250212.292

VERTICAL DATUM:

DATUM: A.H.D.
 B.M. ADOPTED: P.M.8111
 R.L. 57.085
 SOURCE: S.C.I.M.S.

B	FINAL	28/09/17
A	PRELIMINARY	22/09/17
REV.	AMENDMENTS	DATE

CLIENT:
 CATHOLIC CEMETERIES BOARD
 P.O. BOX 10
 LIDCOMBE NSW 2141

PLAN
 SHOWING DETAIL & LEVELS
 OVER LOT 2 IN D.P.1108418,
 LOT 512 IN D.P.1079728 & LOTS 3
 & 4 IN D.P.18701
 PANTHERS WALLACIA GOLF
 COURSE, 13 PARK ROAD,
 WALLACIA NSW 2745



Degotardi Smith & Partners
 CONSULTING SURVEYORS ESTABLISHED 1957

1/9-11 Bridge Street | Pymble
 NSW 2073 | Australia
 t. (+61) 2 9440 1100
 f. (+61) 2 9440 1055
 e. surveys@degotardi.com.au
 w. www.degotardi.com.au

SHEET SIZE: A1

L.G.A. PENRITH		SHEET 11 OF 26	
SURVEYED B.B./A.M.	DRAWN K.S.	CHECKED D.E.	APPROVED D.E.
SURVEY REFERENCE 34820		SCALE 1:250	DATE 28/09/17
DRAWING NUMBER 34820A02.DWG		REV. B	

2
 D.P.1108408
 42.74ha

ADJOINS SHEET 8

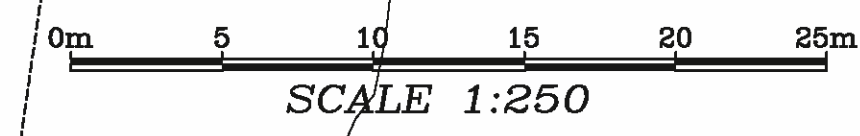
ADJOINS SHEET 13

ADJOINS SHEET 9

ADJOINS SHEET 14

ADJOINS SHEET 12

ADJOINS SHEET 12



NOTE:
REFER TO SHEET 1 FOR LEGEND



NOTES

- TREE SIZES ARE ESTIMATES ONLY.
- CONTOURS ARE INDICATIVE ONLY. CONTOUR INTERVAL 1m.
- ONLY VISIBLE SERVICES HAVE BEEN LOCATED IN THIS SURVEY.
- USERS OF THIS DRAWING HAVE A DUTY OF CARE TO CONTACT "DIAL BEFORE YOU DIG" FREE CALL 1100 OR FOR SPEED OF RESPONSE VISIT www.1100.com.au
- SERVICE & UTILITIES SHOWN ON PLAN HAVE BEEN LOCATED BY PHYSICAL EVIDENCE ON SITE &/OR BY REFERENCE TO SERVICE PLANS FROM STATUTORY AUTHORITIES. SOME PITS MAY NOT HAVE BEEN OPENED TO VERIFY THE TYPE OF UTILITY. NEITHER EXCAVATION NOR POT-HOLING HAVE BEEN CARRIED OUT TO CONFIRM UNDERGROUND LOCATION. SERVICE DETAILS SHOULD BE CONFIRMED WITH THE RELEVANT SERVICE AUTHORITY DURING DESIGN & PRIOR TO ANY CONSTRUCTION.
- AS PART OF YOUR DUTY OF CARE PLEASE CONTACT THE FOLLOWING:
 ENDVAOUR ENERGY Ph. 0298534181
 NBN Co Ph. 1800 828782
 SYDNEY WATER Ph. 132092
 TELSTRA NSW Ph. 1800 853635
- LOT DIMENSIONS ARE TAKEN FROM THE TITLE DIAGRAM. THE SITE AREA HAS BEEN CALCULATED FROM THIS.
- ALL DIMENSIONS MUST BE VERIFIED ON SITE PRIOR TO ANY CONSTRUCTION.
- THIS PLAN HAS BEEN PREPARED FOR THE EXCLUSIVE USE OF CATHOLIC CEMETERIES BOARD.
- THE POSITION OF SURVEYED DATA IN RELATION TO THE BOUNDARY IS APPROXIMATE AND DIAGRAMMATIC ONLY. AS BOUNDARIES HAVE NOT BEEN DEFINED AS PART OF THIS SURVEY, BOUNDARIES SHOULD BE MARKED IF CONSTRUCTION IS PROPOSED ON THE SITE.
- THE POSITION OF SURVEYED DATA HAS BEEN LOCATED AND IS SHOWN TO TOPOGRAPHIC ACCURACIES. IF CLEARANCES TO BOUNDARIES OR OTHER FEATURES ARE CRITICAL AND DIMENSIONS ARE NOT SHOWN FURTHER SURVEY MAY BE REQUIRED.
- ANY CONSTRUCTION ON OR NEAR BOUNDARIES WILL REQUIRE FURTHER SURVEY IN ORDER THAT MARKS DEFINING BOUNDARIES CAN BE PLACED.
- BEARING AND DISTANCES OF BOUNDARIES ARE BY TITLE ONLY WITH BEARINGS RELATED TO M.G.A.
- IF ACCURATE TRUE NORTH IS REQUIRED A FURTHER SURVEY WOULD BE NECESSARY.
- COPYRIGHT © DEGOTARDI SMITH & PARTNERS SURVEYORS 2017.
- NO PART OF THIS SURVEY MAY BE REPRODUCED, STORED IN A RETRIEVAL SYSTEM OR TRANSMITTED IN ANY FORM, WITHOUT THE WRITTEN PERMISSION OF THE COPYRIGHT OWNER EXCEPT AS PERMITTED BY THE COPYRIGHT ACT 1968.
- ANY PERMITTED DOWNLOADING, ELECTRONIC STORAGE, DISPLAY, PRINT, COPY OR REPRODUCTION OF THIS SURVEY SHOULD CONTAIN NO ALTERATION OR ADDITION TO THE ORIGINAL SURVEY.
- THIS NOTICE MUST NOT BE ERASED.

HORIZONTAL DATUM:
CO-ORDINATE SYSTEM: M.G.A.
MARKS ADOPTED:
 S.S.M.6845 P.M.8111
 E 282954.582 E 281757.964
 N 6249846.892 N 6250212.292

VERTICAL DATUM:
 DATUM: A.H.D.
 B.M. ADOPTED: P.M.8111
 R.L. 57.085
 SOURCE: S.C.I.M.S.

REV.	AMENDMENTS	DATE
B	FINAL	28/09/17
A	PRELIMINARY	22/09/17

CLIENT:
 CATHOLIC CEMETERIES BOARD
 P.O. BOX 10
 LIDCOMBE NSW 2141

PLAN
SHOWING DETAIL & LEVELS
OVER LOT 2 IN D.P.1108418,
LOT 512 IN D.P.1079728 & LOTS 3
& 4 IN D.P.18701
PANTHERS WALLACIA GOLF
COURSE, 13 PARK ROAD,
WALLACIA NSW 2745

D S & P

Degotardi Smith & Partners
 CONSULTING SURVEYORS ESTABLISHED 1957

1/9-11 Bridge Street | Pymble
 NSW 2073 | Australia
 t. (+61) 2 9440 1100
 f. (+61) 2 9440 1055
 e. surveys@degotardi.com.au
 w. www.degotardi.com.au

SHEET SIZE: A1

L.G.A. PENRITH		SHEET 13 OF 26	
SURVEYED B.B./A.M.	DRAWN K.S.	CHECKED D.E.	APPROVED D.E.
SURVEY REFERENCE 34820		SCALE 1:250	DATE 28/09/17
DRAWING NUMBER 34820A02.DWG		REV. B	

ADJOINS SHEET 10


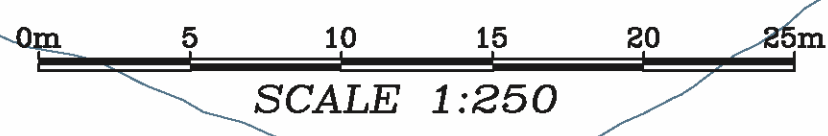
ADJOINS SHEET 16

ADJOINS SHEET 11

ADJOINS SHEET 17

ADJOINS SHEET 14

ADJOINS SHEET 14



ADJOINS SHEET 13

ADJOINS SHEET 13

NOTE:
REFER TO SHEET 1 FOR LEGEND



NOTES

- TREE SIZES ARE ESTIMATES ONLY.
- CONTOURS ARE INDICATIVE ONLY. CONTOUR INTERVAL 1m.
- ONLY VISIBLE SERVICES HAVE BEEN LOCATED IN THIS SURVEY.
- USERS OF THIS DRAWING HAVE A DUTY OF CARE TO CONTACT "DIAL BEFORE YOU DIG" FREE CALL 1100 OR FOR SPEED OF RESPONSE VISIT www.1100.com.au
- SERVICE & UTILITIES SHOWN ON PLAN HAVE BEEN LOCATED BY PHYSICAL EVIDENCE ON SITE &/OR BY REFERENCE TO SERVICE PLANS FROM STATUTORY AUTHORITIES. SOME PITS MAY NOT HAVE BEEN OPENED TO VERIFY THE TYPE OF UTILITY. NEITHER EXCAVATION NOR POT-HOLING HAVE BEEN CARRIED OUT TO DETERMINE UNDERGROUND LOCATION. SERVICE DETAILS SHOULD BE CONFIRMED WITH THE RELEVANT SERVICE AUTHORITY DURING DESIGN & PRIOR TO ANY CONSTRUCTION.
- AS PART OF YOUR DUTY OF CARE PLEASE CONTACT THE FOLLOWING:
 ENDEAVOUR ENERGY Ph: 0298534181
 NBN Co Ph: 1800 628782
 SYDNEY WATER Ph: 132092
 TELSTRA NSW Ph: 1800 653635
- LOT DIMENSIONS ARE TAKEN FROM THE TITLE DIAGRAM. THE SITE AREA HAS BEEN CALCULATED FROM THIS.
- ALL DIMENSIONS MUST BE VERIFIED ON SITE PRIOR TO ANY CONSTRUCTION.
- THIS PLAN HAS BEEN PREPARED FOR THE EXCLUSIVE USE OF CATHOLIC CEMETERIES BOARD.
- THE POSITION OF SURVEYED DATA IN RELATION TO THE BOUNDARY IS APPROXIMATE AND DIAGRAMMATIC ONLY. BOUNDARIES HAVE NOT BEEN DEFINED AS PART OF THIS SURVEY. BOUNDARIES SHOULD BE MARKED IF CONSTRUCTION IS PROPOSED ON THE SITE.
- THE POSITION OF SURVEYED DATA HAS BEEN LOCATED AND IS SHOWN TO TOPOGRAPHIC ACCURACIES. IF CLEARANCES TO BOUNDARIES OR OTHER FEATURES ARE CRITICAL AND DIMENSIONS ARE NOT SHOWN FURTHER SURVEY MAY BE REQUIRED.
- ANY CONSTRUCTION ON OR NEAR BOUNDARIES WILL REQUIRE FURTHER SURVEY IN ORDER THAT MARKS DEFINING BOUNDARIES CAN BE PLACED.
- BEARINGS AND DISTANCES OF BOUNDARIES ARE BY TITLE ONLY WITH BEARINGS RELATED TO M.G.A.
- IF ACCURATE TRUE NORTH IS REQUIRED A FURTHER SURVEY WOULD BE NECESSARY.
- COPYRIGHT © DEGOTARDI SMITH & PARTNERS SURVEYORS 2017.

NO PART OF THIS SURVEY MAY BE REPRODUCED, STORED IN A RETRIEVAL SYSTEM OR TRANSMITTED IN ANY FORM, WITHOUT THE WRITTEN PERMISSION OF THE COPYRIGHT OWNER EXCEPT AS PERMITTED BY THE COPYRIGHT ACT 1968.

ANY PERMITTED DOWNLOADING, ELECTRONIC STORAGE, DISPLAY, PRINT, COPY OR REPRODUCTION OF THIS SURVEY SHOULD CONTAIN NO ALTERATION OR ADDITION TO THE ORIGINAL SURVEY.

THIS NOTICE MUST NOT BE ERASED.

HORIZONTAL DATUM:

CO-ORDINATE SYSTEM: M.G.A.
 MARKS ADOPTED:
 S.S.M.6845 P.M.8111
 E 282954.582 E 281757.964
 N 6249846.892 N 6250212.292

VERTICAL DATUM:

DATUM: A.H.D.
 B.M. ADOPTED: P.M.8111
 R.L. 57.085
 SOURCE: S.C.I.M.S.

B	FINAL	28/09/17
A	PRELIMINARY	22/09/17
REV.	AMENDMENTS	DATE

CLIENT:
 CATHOLIC CEMETERIES BOARD
 P.O. BOX 10
 LIDCOMBE NSW 2141

PLAN
 SHOWING DETAIL & LEVELS
 OVER LOT 2 IN D.P.1108418,
 LOT 512 IN D.P.1079728 & LOTS 3
 & 4 IN D.P.18701
 PANTHERS WALLACIA GOLF
 COURSE, 13 PARK ROAD,
 WALLACIA NSW 2745

D S & P
 Degotardi Smith & Partners
 CONSULTING SURVEYORS ESTABLISHED 1957

1/9-11 Bridge Street | Pymble
 NSW 2073 | Australia
 t. (+61) 2 9440 1100
 f. (+61) 2 9440 1055
 e. surveys@degotardi.com.au
 w. www.degotardi.com.au

SHEET SIZE: A1

L.G.A. PENRITH		SHEET 14 OF 26	
SURVEYED B.B./A.M.	DRAWN K.S.	CHECKED D.E.	APPROVED D.E.
SURVEY REFERENCE 34820		SCALE 1:250	DATE 28/09/17
DRAWING NUMBER 34820A02.DWG		REV. B	

ADJOINS SHEET 11

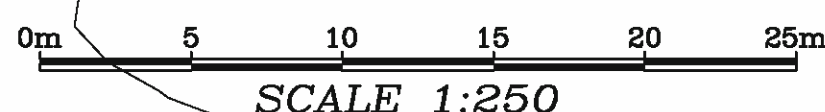
ADJOINS SHEET 17

ADJOINS SHEET 12

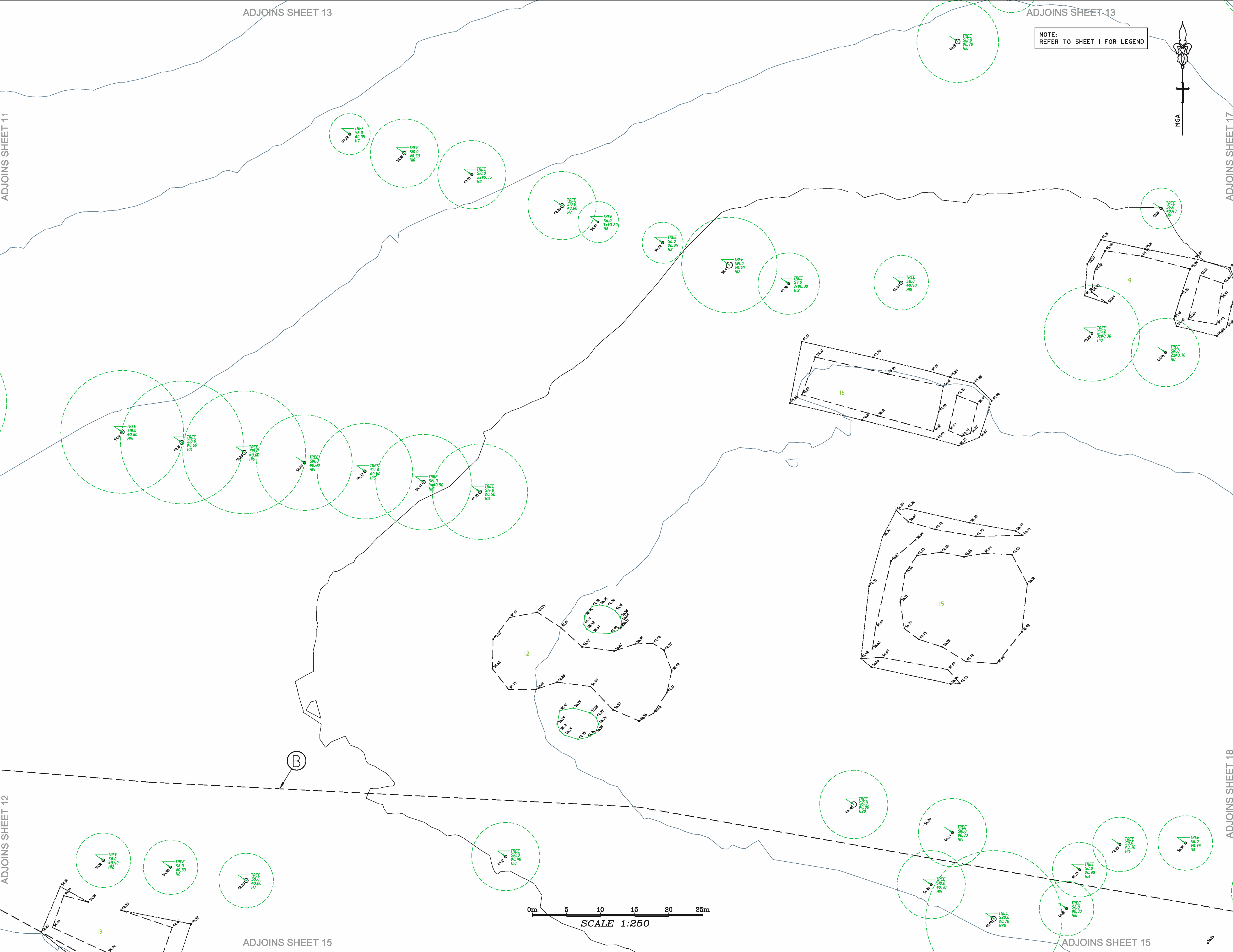
ADJOINS SHEET 18

ADJOINS SHEET 15

ADJOINS SHEET 15



(B)



ADJOINS SHEET 14

ADJOINS SHEET 14



ADJOINS SHEET 18

ADJOINS SHEET 12

NOTES

- TREE SIZES ARE ESTIMATES ONLY.
- CONTOURS ARE INDICATIVE ONLY. CONTOUR INTERVAL 1m.
- ONLY VISIBLE SERVICES HAVE BEEN LOCATED IN THIS SURVEY.
- USERS OF THIS DRAWING HAVE A DUTY OF CARE TO CONTACT "DIAL BEFORE YOU DIG" FREE CALL 1100 OR FOR SPEED OF RESPONSE VISIT www.1100.com.au
- SERVICE & UTILITIES SHOWN ON PLAN HAVE BEEN LOCATED BY PHYSICAL EVIDENCE ON SITE &/OR BY REFERENCE TO SERVICE PLANS FROM STATUTORY AUTHORITIES. SOME PITS MAY NOT HAVE BEEN OPENED TO VERIFY THE TYPE OF UTILITY. NEITHER EXCAVATION NOR POT-HOLING HAVE BEEN CARRIED OUT TO CONFIRM UNDERGROUND LOCATION. SERVICE DETAILS SHOULD BE CONFIRMED WITH THE RELEVANT SERVICE AUTHORITY DURING DESIGN & PRIOR TO ANY CONSTRUCTION.
- AS PART OF YOUR DUTY OF CARE PLEASE CONTACT THE FOLLOWING:
 ENDEAVOUR ENERGY Ph: 0298534181
 NBN Co Ph: 1800 628782
 SYDNEY WATER Ph: 132092
 TELSTRA NOW Ph: 1800 653635
- LOT DIMENSIONS ARE TAKEN FROM THE TITLE DIAGRAM. THE SITE AREA HAS BEEN CALCULATED FROM THIS.
- ALL DIMENSIONS MUST BE VERIFIED ON SITE PRIOR TO ANY CONSTRUCTION.
- THIS PLAN HAS BEEN PREPARED FOR THE EXCLUSIVE USE OF CATHOLIC CEMETERIES BOARD.
- THE POSITION OF SURVEYED DATA IN RELATION TO THE BOUNDARY IS APPROXIMATE AND DIAGRAMMATIC ONLY. BOUNDARIES SHOULD BE MARKED IF CONSTRUCTION IS PROPOSED ON THE SITE.
- THE POSITION OF SURVEYED DATA HAS BEEN LOCATED AND IS SHOWN TO TOPOGRAPHIC ACCURACIES. IF CLEARANCES TO BOUNDARIES OR OTHER FEATURES ARE CRITICAL AND DIMENSIONS ARE NOT SHOWN FURTHER SURVEY MAY BE REQUIRED.
- ANY CONSTRUCTION ON OR NEAR BOUNDARIES WILL REQUIRE FURTHER SURVEY IN ORDER THAT MARKS DEFINING BOUNDARIES CAN BE PLACED.
- BEARING AND DISTANCES OF BOUNDARIES ARE BY TITLE ONLY WITH BEARINGS RELATED TO M.G.A.
- IF ACCURATE TRUE NORTH IS REQUIRED A FURTHER SURVEY WOULD BE NECESSARY.
- COPYRIGHT © DEGOTARDI SMITH & PARTNERS SURVEYORS 2017.

NO PART OF THIS SURVEY MAY BE REPRODUCED, STORED IN A RETRIEVAL SYSTEM OR TRANSMITTED IN ANY FORM, WITHOUT THE WRITTEN PERMISSION OF THE COPYRIGHT OWNER EXCEPT AS PERMITTED BY THE COPYRIGHT ACT 1968.

ANY PERMITTED DOWNLOADING, ELECTRONIC STORAGE, DISPLAY, PRINT, COPY OR REPRODUCTION OF THIS SURVEY SHOULD CONTAIN NO ALTERATION OR ADDITION TO THE ORIGINAL SURVEY.

THIS NOTICE MUST NOT BE ERASED.

HORIZONTAL DATUM:
 CO-ORDINATE SYSTEM: M.G.A.
 MARKS ADOPTED:
 S.S.M.6845 P.M.8111
 E 282954.582 E 281757.964
 N 6249846.892 N 6250212.292

VERTICAL DATUM:
 DATUM: A.H.D.
 B.M. ADOPTED: P.M.8111
 R.L. 57.085
 SOURCE: S.C.I.M.S.

B	FINAL	28/09/17
A	PRELIMINARY	22/09/17
REV.	AMENDMENTS	DATE

CLIENT:
 CATHOLIC CEMETERIES BOARD
 P.O. BOX 10
 LIDCOMBE NSW 2141

PLAN
 SHOWING DETAIL & LEVELS
 OVER LOT 2 IN D.P.1108418,
 LOT 512 IN D.P.1079728 & LOTS 3
 & 4 IN D.P.18701
 PANTHERS WALLACIA GOLF
 COURSE, 13 PARK ROAD,
 WALLACIA NSW 2745

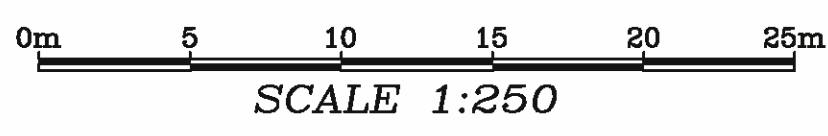
D S & P
 Degotardi Smith & Partners
 CONSULTING SURVEYORS ESTABLISHED 1957

1/9-11 Bridge Street | Pymble
 NSW 2073 | Australia
 t. (+61) 2 9440 1100
 f. (+61) 2 9440 1055
 e. surveys@degotardi.com.au
 w. www.degotardi.com.au



ADJOINS SHEET 19

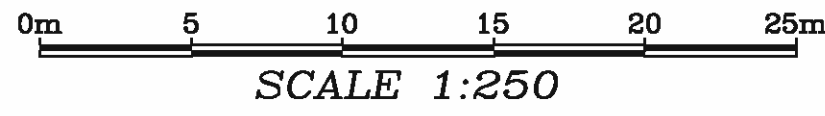
NOTE:
REFER TO SHEET 1 FOR LEGEND



SHEET SIZE: A1

L.G.A. PENRITH		SHEET 15 OF 26	
SURVEYED B.B./A.M.	DRAWN K.S.	CHECKED D.E.	APPROVED D.E.
SURVEY REFERENCE 34820		SCALE 1:250	DATE 28/09/17
DRAWING NUMBER 34820A02.DWG			REV. B

NOTE:
REFER TO SHEET 1 FOR LEGEND



NOTES

- TREE SIZES ARE ESTIMATES ONLY.
- CONTOURS ARE INDICATIVE ONLY. CONTOUR INTERVAL 1m.
- ONLY VISIBLE SERVICES HAVE BEEN LOCATED IN THIS SURVEY.
- USERS OF THIS DRAWING HAVE A DUTY OF CARE TO CONTACT "DIAL BEFORE YOU DIG" FREE CALL 1100 OR FOR SPEED OF RESPONSE VISIT www.1100.com.au
- SERVICES & UTILITIES SHOWN ON PLAN HAVE BEEN LOCATED BY PHYSICAL EVIDENCE ON SITE &/OR BY REFERENCE TO SERVICE PLANS FROM STATUTORY AUTHORITIES. SOME PITS MAY NOT HAVE BEEN OPENED TO VERIFY THE TYPE OF UTILITY. NEITHER EXCAVATION NOR POT-HOLING HAVE BEEN CARRIED OUT TO CONFIRM UNDERGROUND LOCATION. SERVICE DETAILS SHOULD BE CONFIRMED WITH THE RELEVANT SERVICE AUTHORITY DURING DESIGN & PRIOR TO ANY CONSTRUCTION.
- AS PART OF YOUR DUTY OF CARE PLEASE CONTACT THE FOLLOWING:
 ENDEAVOUR ENERGY Ph: 0298534181
 NBN Co Ph: 1800 826782
 SYDNEY WATER Ph: 132092
 TELSTRA NSW Ph: 1800 833635
- LOT DIMENSIONS ARE TAKEN FROM THE TITLE DIAGRAM. THE SITE AREA HAS BEEN CALCULATED FROM THIS.
- ALL DIMENSIONS MUST BE VERIFIED ON SITE PRIOR TO ANY CONSTRUCTION.
- THIS PLAN HAS BEEN PREPARED FOR THE EXCLUSIVE USE OF CATHOLIC CEMETERIES BOARD.
- THE POSITION OF SURVEYED DATA IN RELATION TO THE BOUNDARY IS APPROXIMATE AND DIAGRAMMATIC ONLY AS BOUNDARIES HAVE NOT BEEN DEFINED AS PART OF THIS SURVEY. BOUNDARIES SHOULD BE MARKED IF CONSTRUCTION IS PROPOSED ON THE SITE.
- THE POSITION OF SURVEYED DATA HAS BEEN LOCATED AND IS SHOWN TO TOPOGRAPHIC ACCURACIES. IF CLEARANCES TO BOUNDARIES OR OTHER FEATURES ARE CRITICAL AND DIMENSIONS ARE NOT SHOWN FURTHER SURVEY MAY BE REQUIRED.
- ANY CONSTRUCTION ON OR NEAR BOUNDARIES WILL REQUIRE FURTHER SURVEY IN ORDER THAT MARKS DEFINING BOUNDARIES CAN BE PLACED.
- BEARING AND DISTANCES OF BOUNDARIES ARE BY TITLE ONLY WITH BEARINGS RELATED TO M.G.A.
- IF ACCURATE TRUE NORTH IS REQUIRED A FURTHER SURVEY WOULD BE NECESSARY.
- COPYRIGHT © DEGOTARDI SMITH & PARTNERS SURVEYORS 2017.

NO PART OF THIS SURVEY MAY BE REPRODUCED, STORED IN A RETRIEVAL SYSTEM OR TRANSMITTED IN ANY FORM, WITHOUT THE WRITTEN PERMISSION OF THE COPYRIGHT OWNER EXCEPT AS PERMITTED BY THE COPYRIGHT ACT 1968.

ANY PERMITTED DOWNLOADING, ELECTRONIC STORAGE, DISPLAY, PRINT, COPY OR REPRODUCTION OF THIS SURVEY SHOULD CONTAIN NO ALTERATION OR ADDITION TO THE ORIGINAL SURVEY.

THIS NOTICE MUST NOT BE ERASED.

HORIZONTAL DATUM:
 CO-ORDINATE SYSTEM: M.G.A.
 MARKS ADOPTED:
 S.S.M.6845 P.M.8111
 E 282954.582 E 281757.964
 N 6249846.892 N 6250212.292

VERTICAL DATUM:
 DATUM: A.H.D.
 B.M. ADOPTED: P.M.8111
 R.L. 57.085
 SOURCE: S.C.I.M.S.

REV.	AMENDMENTS	DATE
B	FINAL	28/09/17
A	PRELIMINARY	22/09/17

CLIENT:
 CATHOLIC CEMETERIES BOARD
 P.O. BOX 10
 LIDCOMBE NSW 2141

PLAN
 SHOWING DETAIL & LEVELS
 OVER LOT 2 IN D.P.1108418,
 LOT 512 IN D.P.1079728 & LOTS 3
 & 4 IN D.P.18701
 PANTHERS WALLACIA GOLF
 COURSE, 13 PARK ROAD,
 WALLACIA NSW 2745

D S & P

Degotardi Smith & Partners
 CONSULTING SURVEYORS ESTABLISHED 1957

1/9-11 Bridge Street | Pymble
 NSW 2073 | Australia
 t. (+61) 2 9440 1100
 f. (+61) 2 9440 1055
 e. surveys@degotardi.com.au
 w. www.degotardi.com.au

SHEET SIZE: A1

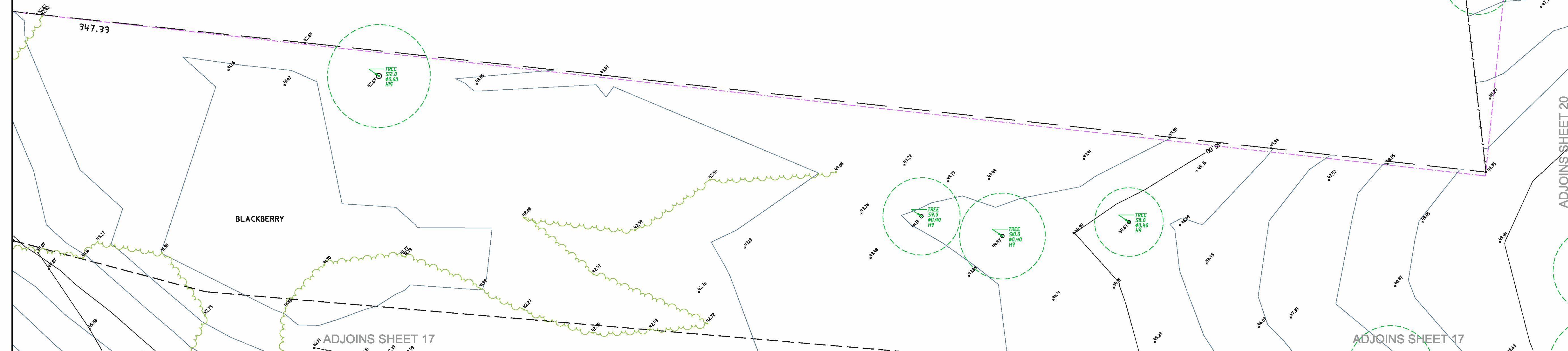
L.G.A. PENRITH		SHEET 16 OF 26	
SURVEYED B.B./A.M.	DRAWN K.S.	CHECKED D.E.	APPROVED D.E.
SURVEY REFERENCE 34820		SCALE 1:250	DATE 28/09/17
DRAWING NUMBER 34820A02.DWG		REV. B	

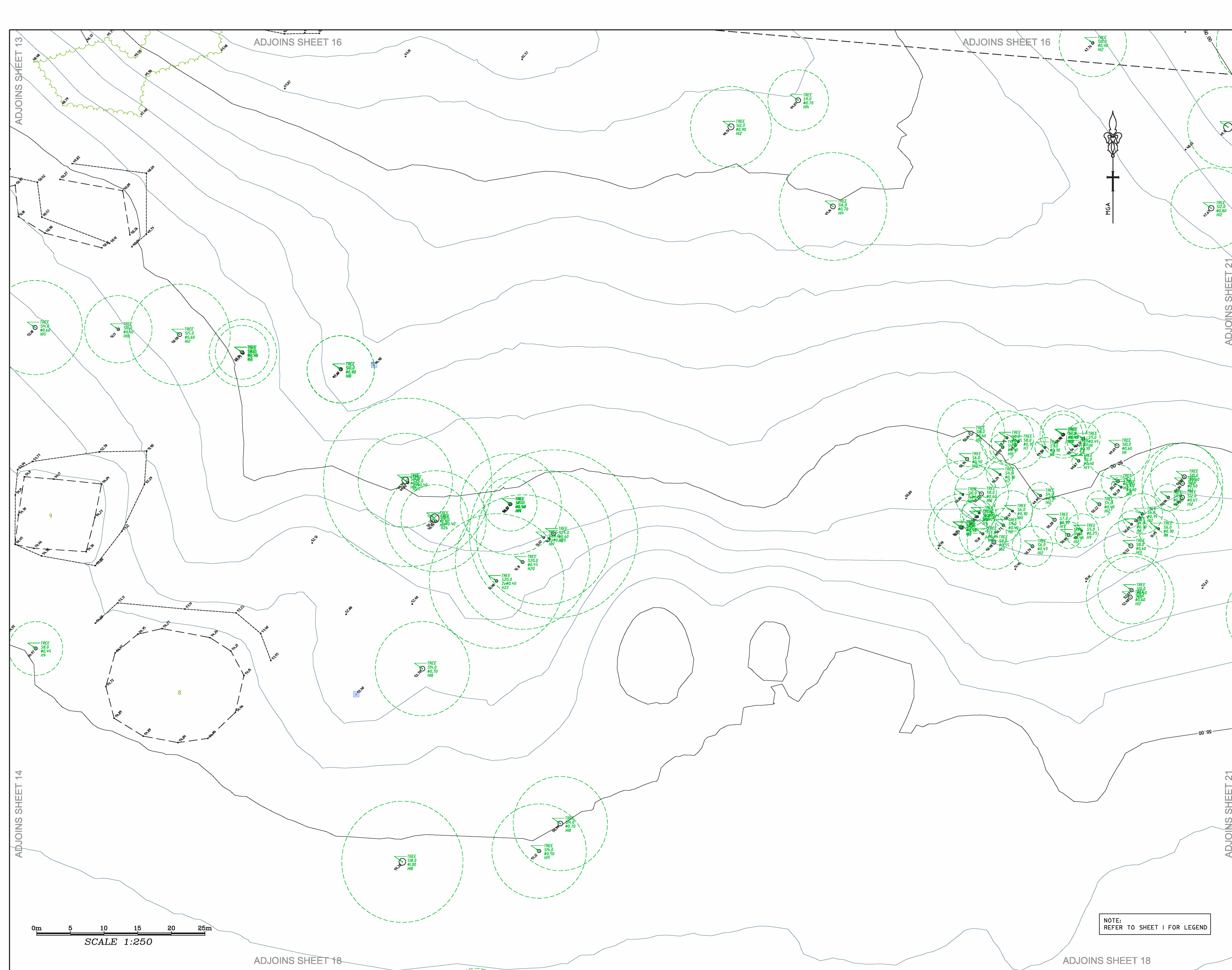
ADJOINS SHEET 13

ADJOINS SHEET 20

ADJOINS SHEET 17

ADJOINS SHEET 17





NOTES

- TREE SIZES ARE ESTIMATES ONLY.
- CONTOURS ARE INDICATIVE ONLY. CONTOUR INTERVAL 1m.
- ONLY VISIBLE SERVICES HAVE BEEN LOCATED IN THIS SURVEY.
- USERS OF THIS DRAWING HAVE A DUTY OF CARE TO CONTACT "DIAL BEFORE YOU DIG" FREE CALL 1100 OR FOR SPEED OF RESPONSE VISIT www.1100.com.au
- SERVICES & UTILITIES SHOWN ON PLAN HAVE BEEN LOCATED BY PHYSICAL EVIDENCE ON SITE &/OR BY REFERENCE TO SERVICE PLANS FROM STATUTORY AUTHORITIES. SOME PITS MAY NOT HAVE BEEN OPENED TO VERIFY THE TYPE OF UTILITY. NEITHER EXCAVATION NOR POT-HOLING HAVE BEEN CARRIED OUT TO DETERMINE UNDERGROUND LOCATION. SERVICE DETAILS SHOULD BE CONFIRMED WITH THE RELEVANT SERVICE AUTHORITY DURING DESIGN & PRIOR TO ANY CONSTRUCTION.
- AS PART OF YOUR DUTY OF CARE PLEASE CONTACT THE FOLLOWING:
 ENDEAVOUR ENERGY Ph: 0298534181
 NBN Co Ph: 1800 828782
 SYDNEY WATER Ph: 132092
 TELSTRA NOW Ph: 1800 833635
- LOT DIMENSIONS ARE TAKEN FROM THE TITLE DIAGRAM. THE SITE AREA HAS BEEN CALCULATED FROM THIS.
- ALL DIMENSIONS MUST BE VERIFIED ON SITE PRIOR TO ANY CONSTRUCTION.
- THIS PLAN HAS BEEN PREPARED FOR THE EXCLUSIVE USE OF CATHOLIC CEMETERIES BOARD.
- THE POSITION OF SURVEYED DATA IN RELATION TO THE BOUNDARY IS APPROXIMATE AND DIAGRAMMATIC ONLY. BOUNDARIES HAVE NOT BEEN DEFINED AS PART OF THIS SURVEY. BOUNDARIES SHOULD BE MARKED IF CONSTRUCTION IS PROPOSED ON THE SITE.
- THE POSITION OF SURVEYED DATA HAS BEEN LOCATED AND IS SHOWN TO TOPOGRAPHIC ACCURACIES. IF CLEARANCES TO BOUNDARIES OR OTHER FEATURES ARE CRITICAL AND DIMENSIONS ARE NOT SHOWN FURTHER SURVEY MAY BE REQUIRED.
- ANY CONSTRUCTION ON OR NEAR BOUNDARIES WILL REQUIRE FURTHER SURVEY IN ORDER THAT MARKS DEFINING BOUNDARIES CAN BE PLACED.
- BEARING AND DISTANCES OF BOUNDARIES ARE BY TITLE ONLY WITH BEARINGS RELATED TO M.G.A.
- IF ACCURATE TRUE NORTH IS REQUIRED A FURTHER SURVEY WOULD BE NECESSARY.
- COPYRIGHT © DEGOTARDI SMITH & PARTNERS SURVEYORS 2017.

NO PART OF THIS SURVEY MAY BE REPRODUCED, STORED IN A RETRIEVAL SYSTEM OR TRANSMITTED IN ANY FORM, WITHOUT THE WRITTEN PERMISSION OF THE COPYRIGHT OWNER EXCEPT AS PERMITTED BY THE COPYRIGHT ACT 1968.
 ANY PERMITTED DOWNLOADING, ELECTRONIC STORAGE, DISPLAY, PRINT, COPY OR REPRODUCTION OF THIS SURVEY SHOULD CONTAIN NO ALTERATION OR ADDITION TO THE ORIGINAL SURVEY.
 THIS NOTICE MUST NOT BE ERASED.

HORIZONTAL DATUM:
 CO-ORDINATE SYSTEM: M.G.A.
 MARKS ADOPTED:
 S.S.M.6845 P.M.8111
 E 282954.582 E 281757.964
 N 6249846.892 N 6250212.292

VERTICAL DATUM:
 DATUM: A.H.D.
 B.M. ADOPTED: P.M.8111
 R.L. 57.085
 SOURCE: S.C.I.M.S.

REV.	AMENDMENTS	DATE
B	FINAL	28/09/17
A	PRELIMINARY	22/09/17

CLIENT:
 CATHOLIC CEMETERIES BOARD
 P.O. BOX 10
 LIDCOMBE NSW 2141

PLAN
 SHOWING DETAIL & LEVELS
 OVER LOT 2 IN D.P.1108418,
 LOT 512 IN D.P.1079728 & LOTS 3
 & 4 IN D.P.18701
 PANTHERS WALLACIA GOLF
 COURSE, 13 PARK ROAD,
 WALLACIA NSW 2745

D

S

&

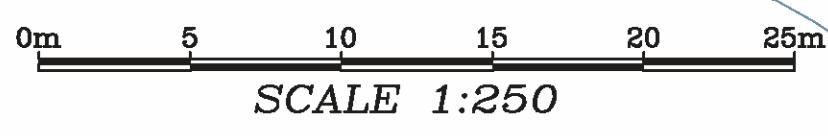
P

Degotardi Smith & Partners
 CONSULTING SURVEYORS ESTABLISHED 1957

1/9-11 Bridge Street | Pymble
 NSW 2073 | Australia
 t. (+61) 2 9440 1100
 f. (+61) 2 9440 1055
 e. surveys@degotardi.com.au
 w. www.degotardi.com.au

SHEET SIZE: A1

L.G.A. PENRITH		SHEET 17 OF 26	
SURVEYED B.B./A.M.	DRAWN K.S.	CHECKED D.E.	APPROVED D.E.
SURVEY REFERENCE 34820		SCALE 1:250	DATE 28/09/17
DRAWING NUMBER 34820A02.DWG			REV. B



NOTE:
 REFER TO SHEET 1 FOR LEGEND

ADJOINS SHEET 17

ADJOINS SHEET 17

NOTE:
REFER TO SHEET 1 FOR LEGEND



ADJOINS SHEET 22

NOTES

- * TREE SIZES ARE ESTIMATES ONLY.
- * CONTOURS ARE INDICATIVE ONLY. CONTOUR INTERVAL 1m.
- * ONLY VISIBLE SERVICES HAVE BEEN LOCATED IN THIS SURVEY.
- * USERS OF THIS DRAWING HAVE A DUTY OF CARE TO CONTACT "DIAL BEFORE YOU DIG" FREE CALL 1100 OR FOR SPEED OF RESPONSE VISIT www.1100.com.au
- * SERVICE & UTILITIES SHOWN ON PLAN HAVE BEEN LOCATED BY PHYSICAL EVIDENCE ON SITE &/OR BY REFERENCE TO SERVICE PLANS FROM STATUTORY AUTHORITIES. SOME PITS MAY NOT HAVE BEEN OPENED TO VERIFY THE TYPE OF UTILITY. NEITHER EXCAVATION NOR POT-HOLING HAVE BEEN CARRIED OUT TO CONFIRM UNDERGROUND LOCATION. SERVICE DETAILS SHOULD BE CONFIRMED WITH THE RELEVANT SERVICE AUTHORITY DURING DESIGN & PRIOR TO ANY CONSTRUCTION.
- * AS PART OF YOUR DUTY OF CARE PLEASE CONTACT THE FOLLOWING:
 ENDEAVOUR ENERGY Ph: 0298534181
 NSW CO Ph: 1800 828782
 SYDNEY WATER Ph: 132092
 TELSTRA NSW Ph: 1800 853035
- * LOT DIMENSIONS ARE TAKEN FROM THE TITLE DIAGRAM. THE SITE AREA HAS BEEN CALCULATED FROM THIS.
- * ALL DIMENSIONS MUST BE VERIFIED ON SITE PRIOR TO ANY CONSTRUCTION.
- * THIS PLAN HAS BEEN PREPARED FOR THE EXCLUSIVE USE OF CATHOLIC CEMETERIES BOARD.
- * THE POSITION OF SURVEYED DATA IN RELATION TO THE BOUNDARY IS APPROXIMATE AND DIAGRAMMATIC ONLY. BOUNDARIES HAVE NOT BEEN DEFINED AS PART OF THIS SURVEY. BOUNDARIES SHOULD BE MARKED IF CONSTRUCTION IS PROPOSED ON THE SITE.
- * THE POSITION OF SURVEYED DATA HAS BEEN LOCATED AND IS SHOWN TO TOPOGRAPHIC ACCURACIES. IF CLEARANCES TO BOUNDARIES OR OTHER FEATURES ARE CRITICAL AND DIMENSIONS ARE NOT SHOWN FURTHER SURVEY MAY BE REQUIRED.
- * ANY CONSTRUCTION ON OR NEAR BOUNDARIES WILL REQUIRE FURTHER SURVEY IN ORDER THAT MARKS DEFINING BOUNDARIES CAN BE PLACED.
- * BEARING AND DISTANCES OF BOUNDARIES ARE BY TITLE ONLY WITH BEARINGS RELATED TO M.G.A.
- * IF ACCURATE TRUE NORTH IS REQUIRED A FURTHER SURVEY WOULD BE NECESSARY.
- * COPYRIGHT © DEGOTARDI SMITH & PARTNERS SURVEYORS 2017.
- * NO PART OF THIS SURVEY MAY BE REPRODUCED, STORED IN A RETRIEVAL SYSTEM OR TRANSMITTED IN ANY FORM, WITHOUT THE WRITTEN PERMISSION OF THE COPYRIGHT OWNER EXCEPT AS PERMITTED BY THE COPYRIGHT ACT 1968.
- * ANY PERMITTED DOWNLOADING, ELECTRONIC STORAGE, DISPLAY, PRINT, COPY OR REPRODUCTION OF THIS SURVEY SHOULD CONTAIN NO ALTERATION OR ADDITION TO THE ORIGINAL SURVEY.
- * THIS NOTICE MUST NOT BE ERASED.

HORIZONTAL DATUM:

CO-ORDINATE SYSTEM: M.G.A.
 MARKS ADOPTED:
 S.S.M.6845 P.M.8111
 E 282954.582 E 281757.964
 N 6249846.892 N 6250212.292

VERTICAL DATUM:

DATUM: A.H.D.
 B.M. ADOPTED: P.M.8111
 R.L. 57.085
 SOURCE: S.C.I.M.S.

REV.	AMENDMENTS	DATE
B	FINAL	28/09/17
A	PRELIMINARY	22/09/17

CLIENT:
 CATHOLIC CEMETERIES BOARD
 P.O. BOX 10
 LIDCOMBE NSW 2141

PLAN
 SHOWING DETAIL & LEVELS
 OVER LOT 2 IN D.P.1108418,
 LOT 512 IN D.P.1079728 & LOTS 3
 & 4 IN D.P.18701
 PANTHERS WALLACIA GOLF
 COURSE, 13 PARK ROAD,
 WALLACIA NSW 2745



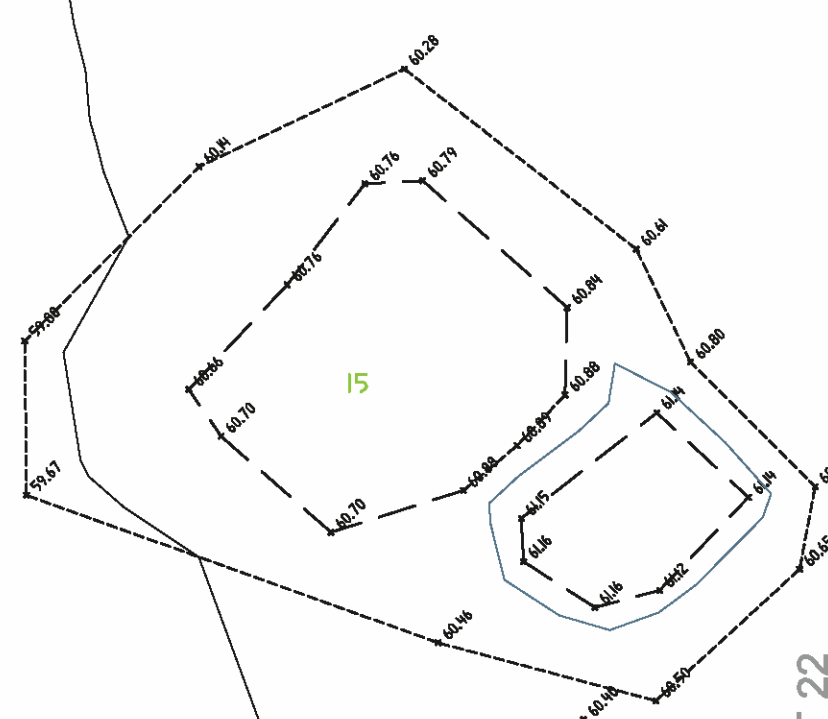
Degotardi Smith & Partners
 CONSULTING SURVEYORS ESTABLISHED 1957

1/9-11 Bridge Street | Pymble
 NSW 2073 | Australia
 t. (+61) 2 9440 1100
 f. (+61) 2 9440 1055
 e. surveys@degotardi.com.au
 w. www.degotardi.com.au



SHEET SIZE: A1

L.G.A. PENRITH		SHEET 18 OF 26	
SURVEYED B.B./A.M.	DRAWN K.S.	CHECKED D.E.	APPROVED D.E.
SURVEY REFERENCE 34820		SCALE 1:250	DATE 28/09/17
DRAWING NUMBER 34820A02.DWG			REV. B



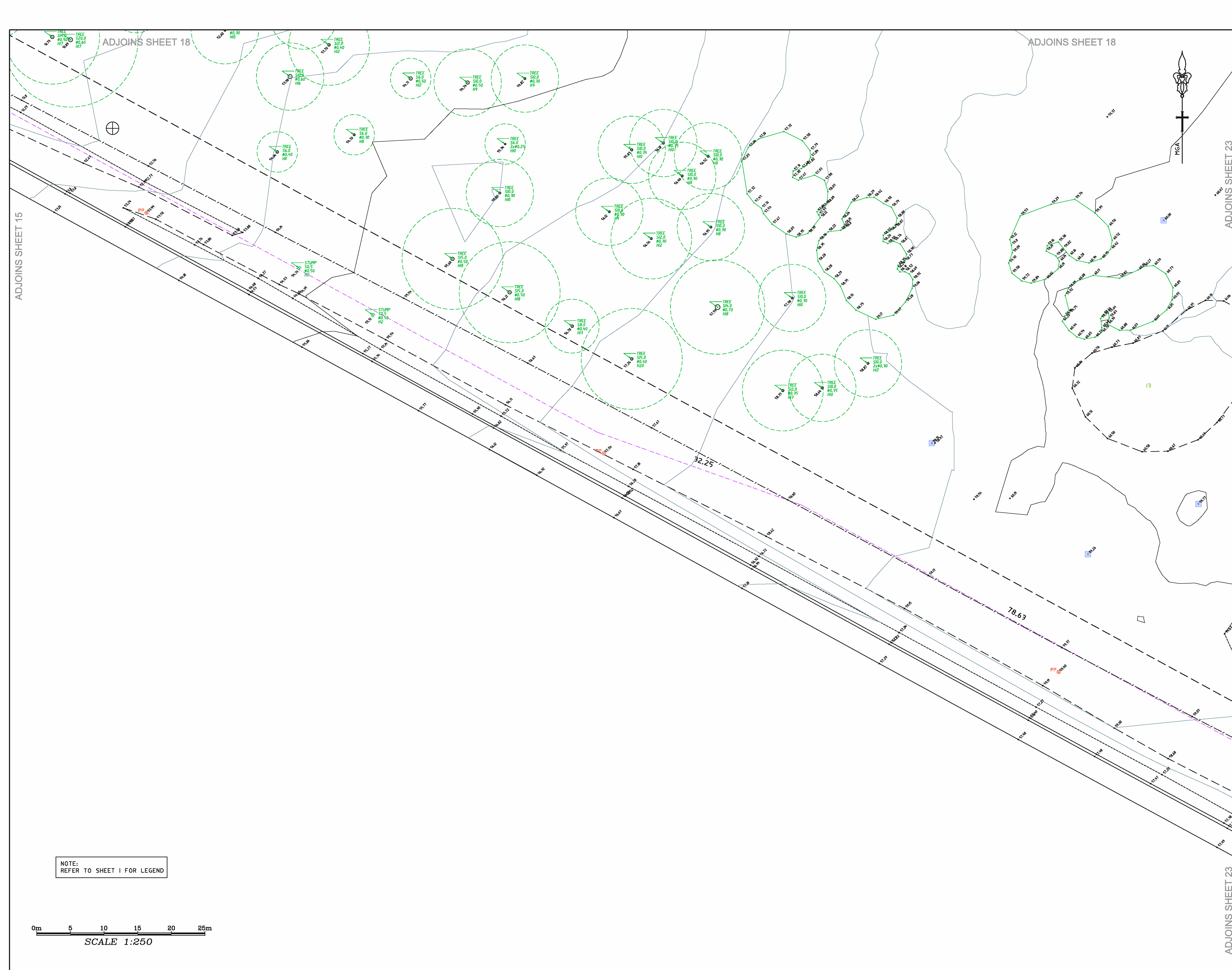
ADJOINS SHEET 14

ADJOINS SHEET 15

ADJOINS SHEET 22

ADJOINS SHEET 19

ADJOINS SHEET 19



NOTES

- TREE SIZES ARE ESTIMATES ONLY.
- CONTOURS ARE INDICATIVE ONLY. CONTOUR INTERVAL 1m.
- ONLY VISIBLE SERVICES HAVE BEEN LOCATED IN THIS SURVEY.
- USERS OF THIS DRAWING HAVE A DUTY OF CARE TO CONTACT "DIAL BEFORE YOU DIG" FREE CALL 1100 OR FOR SPEED OF RESPONSE VISIT www.1100.com.au
- SERVICE & UTILITIES SHOWN ON PLAN HAVE BEEN LOCATED BY PHYSICAL EVIDENCE ON SITE &/OR BY REFERENCE TO SERVICE PLANS FROM STATUTORY AUTHORITIES. SOME PITS MAY NOT HAVE BEEN OPENED TO VERIFY THE TYPE OF UTILITY. NEITHER EXCAVATION NOR POT-HOLING HAVE BEEN CARRIED OUT TO CONFIRM UNDERGROUND LOCATION. SERVICE DETAILS SHOULD BE CONFIRMED WITH THE RELEVANT SERVICE AUTHORITY DURING DESIGN & PRIOR TO ANY CONSTRUCTION.
- AS PART OF YOUR DUTY OF CARE PLEASE CONTACT THE FOLLOWING:
 ENDEAVOUR ENERGY Ph: 0298534181
 NBN Co Ph: 1800 828782
 SYDNEY WATER Ph: 132092
 TELSTRA NSW Ph: 1800 633635
- LOT DIMENSIONS ARE TAKEN FROM THE TITLE DIAGRAM. THE SITE AREA HAS BEEN CALCULATED FROM THIS.
- ALL DIMENSIONS MUST BE VERIFIED ON SITE PRIOR TO ANY CONSTRUCTION.
- THIS PLAN HAS BEEN PREPARED FOR THE EXCLUSIVE USE OF CATHOLIC CEMETERIES BOARD.
- THE POSITION OF SURVEYED DATA IN RELATION TO THE BOUNDARY IS APPROXIMATE AND DIAGNOSTIC ONLY. BOUNDARIES HAVE NOT BEEN DEFINED AS PART OF THIS SURVEY. BOUNDARIES SHOULD BE MARKED IF CONSTRUCTION IS PROPOSED ON THE SITE.
- THE POSITION OF SURVEYED DATA HAS BEEN LOCATED AND IS SHOWN TO TOPOGRAPHIC ACCURACIES. IF CLEARANCES TO BOUNDARIES OR OTHER FEATURES ARE CRITICAL AND DIMENSIONS ARE NOT SHOWN FURTHER SURVEY MAY BE REQUIRED.
- ANY CONSTRUCTION ON OR NEAR BOUNDARIES WILL REQUIRE FURTHER SURVEY IN ORDER THAT MARKS DEFINING BOUNDARIES CAN BE PLACED.
- BEARING AND DISTANCES OF BOUNDARIES ARE BY TITLE ONLY WITH BEARINGS RELATED TO M.G.A.
- IF ACCURATE TRUE NORTH IS REQUIRED A FURTHER SURVEY WOULD BE NECESSARY.
- COPYRIGHT © DEGOTARDI SMITH & PARTNERS SURVEYORS 2017.
- NO PART OF THIS SURVEY MAY BE REPRODUCED, STORED IN A RETRIEVAL SYSTEM OR TRANSMITTED IN ANY FORM, WITHOUT THE WRITTEN PERMISSION OF THE COPYRIGHT OWNER EXCEPT AS PERMITTED BY THE COPYRIGHT ACT 1968.
- ANY PERMITTED DOWNLOADING, ELECTRONIC STORAGE, DISPLAY, PRINT, COPY OR REPRODUCTION OF THIS SURVEY SHOULD CONTAIN NO ALTERATION OR ADDITION TO THE ORIGINAL SURVEY.
- THIS NOTICE MUST NOT BE ERASED.

HORIZONTAL DATUM:
 CO-ORDINATE SYSTEM: M.G.A.
 MARKS ADOPTED:
 S.S.M.6845 P.M.8111
 E 282954.582 E 281757.964
 N 6249846.892 N 6250212.292

VERTICAL DATUM:
 DATUM: A.H.D.
 B.M. ADOPTED: P.M.8111
 R.L. 57.085
 SOURCE: S.C.I.M.S.

REV.	AMENDMENTS	DATE
B	FINAL	28/09/17
A	PRELIMINARY	22/09/17

CLIENT:
 CATHOLIC CEMETERIES BOARD
 P.O. BOX 10
 LIDCOMBE NSW 2141

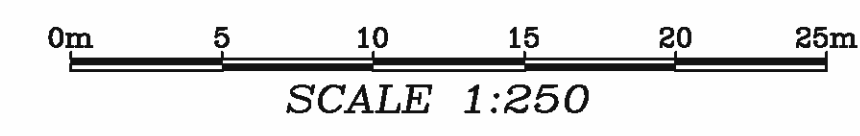
PLAN
 SHOWING DETAIL & LEVELS
 OVER LOT 2 IN D.P.1108418,
 LOT 512 IN D.P.1079728 & LOTS 3
 & 4 IN D.P.18701
 PANTHERS WALLACIA GOLF
 COURSE, 13 PARK ROAD,
 WALLACIA NSW 2745

D S & P

Degotardi Smith & Partners
 CONSULTING SURVEYORS ESTABLISHED 1957

1/9-11 Bridge Street | Pymble
 NSW 2073 | Australia
 t. (+61) 2 9440 1100
 f. (+61) 2 9440 1055
 e. surveys@degotardi.com.au
 w. www.degotardi.com.au

NOTE:
 REFER TO SHEET 1 FOR LEGEND

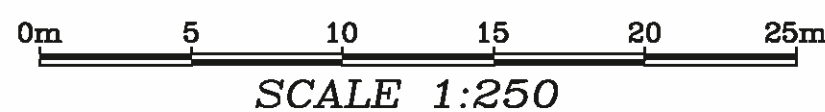


SHEET SIZE: A1

L.G.A. PENRITH		SHEET 19 OF 26	
SURVEYED B.B./A.M.	DRAWN K.S.	CHECKED D.E.	APPROVED D.E.
SURVEY REFERENCE 34820		SCALE 1:250	DATE 28/09/17
DRAWING NUMBER 34820A02.DWG			REV. B

ADJOINS SHEET 16

NOTE:
REFER TO SHEET 1 FOR LEGEND



ADJOINS SHEET 24

NOTES

- * TREE SIZES ARE ESTIMATES ONLY.
- * CONTOURS ARE INDICATIVE ONLY. CONTOUR INTERVAL 1m.
- * ONLY VISIBLE SERVICES HAVE BEEN LOCATED IN THIS SURVEY.
- * USERS OF THIS DRAWING HAVE A DUTY OF CARE TO CONTACT "DIAL BEFORE YOU DIG" FREE CALL 1100 OR FOR SPEED OF RESPONSE VISIT www.1100.com.au
- * SERVICE & UTILITIES SHOWN ON PLAN HAVE BEEN LOCATED BY PHYSICAL EVIDENCE ON SITE &/OR BY REFERENCE TO SERVICE PLANS FROM STATUTORY AUTHORITIES. SOME PITS MAY NOT HAVE BEEN OPENED TO VERIFY THE TYPE OF UTILITY. NEITHER EXCAVATION NOR POT-HOLING HAVE BEEN CARRIED OUT TO DETERMINE UNDERGROUND LOCATION. SERVICE DETAILS SHOULD BE CONFIRMED WITH THE RELEVANT SERVICE AUTHORITY DURING DESIGN & PRIOR TO ANY CONSTRUCTION.
- * AS PART OF YOUR DUTY OF CARE PLEASE CONTACT THE FOLLOWING:
 ENDEAVOUR ENERGY Ph: 0298534181
 NBN Co Ph: 1800 628782
 SYDNEY WATER Ph: 132092
 TELSTRA NSW Ph: 1800 653635
- * LOT DIMENSIONS ARE TAKEN FROM THE TITLE DIAGRAM. THE SITE AREA HAS BEEN CALCULATED FROM THIS.
- * ALL DIMENSIONS MUST BE VERIFIED ON SITE PRIOR TO ANY CONSTRUCTION.
- * THIS PLAN HAS BEEN PREPARED FOR THE EXCLUSIVE USE OF CATHOLIC CEMETERIES BOARD.
- * THE POSITION OF SURVEYED DATA IN RELATION TO THE BOUNDARY IS APPROXIMATE AND DIAGRAMMATIC ONLY. AS BOUNDARIES HAVE NOT BEEN DEFINED AS PART OF THIS SURVEY, BOUNDARIES SHOULD BE MARKED IF CONSTRUCTION IS PROPOSED ON THE SITE.
- * THE POSITION OF SURVEYED DATA HAS BEEN LOCATED AND IS SHOWN TO TOPOGRAPHIC ACCURACIES. IF CLEARANCES TO BOUNDARIES OR OTHER FEATURES ARE CRITICAL AND DIMENSIONS ARE NOT SHOWN FURTHER SURVEY MAY BE REQUIRED.
- * ANY CONSTRUCTION ON OR NEAR BOUNDARIES WILL REQUIRE FURTHER SURVEY IN ORDER THAT MARKS DEFINING BOUNDARIES CAN BE PLACED.
- * BEARINGS AND DISTANCES OF BOUNDARIES ARE BY TITLE ONLY WITH BEARINGS RELATED TO M.G.A.
- * IF ACCURATE TRUE NORTH IS REQUIRED A FURTHER SURVEY WOULD BE NECESSARY.
- * COPYRIGHT © DEGOTARDI SMITH & PARTNERS SURVEYORS 2017.

NO PART OF THIS SURVEY MAY BE REPRODUCED, STORED IN A RETRIEVAL SYSTEM OR TRANSMITTED IN ANY FORM, WITHOUT THE WRITTEN PERMISSION OF THE COPYRIGHT OWNER EXCEPT AS PERMITTED BY THE COPYRIGHT ACT 1968.

ANY PERMITTED DOWNLOADING, ELECTRONIC STORAGE, DISPLAY, PRINT, COPY OR REPRODUCTION OF THIS SURVEY SHOULD CONTAIN NO ALTERATION OR ADDITION TO THE ORIGINAL SURVEY.

THIS NOTICE MUST NOT BE ERASED.

HORIZONTAL DATUM:
 CO-ORDINATE SYSTEM: M.G.A.
 MARKS ADOPTED:
 S.S.M.6845 P.M.8111
 E 282954.582 E 281757.964
 N 6249846.892 N 6250212.292

VERTICAL DATUM:
 DATUM: A.H.D.
 B.M. ADOPTED: P.M.8111
 R.L. 57.085
 SOURCE: S.C.I.M.S.

B	FINAL	28/09/17
A	PRELIMINARY	22/09/17
REV.	AMENDMENTS	DATE

CLIENT:
 CATHOLIC CEMETERIES BOARD
 P.O. BOX 10
 LIDCOMBE NSW 2141

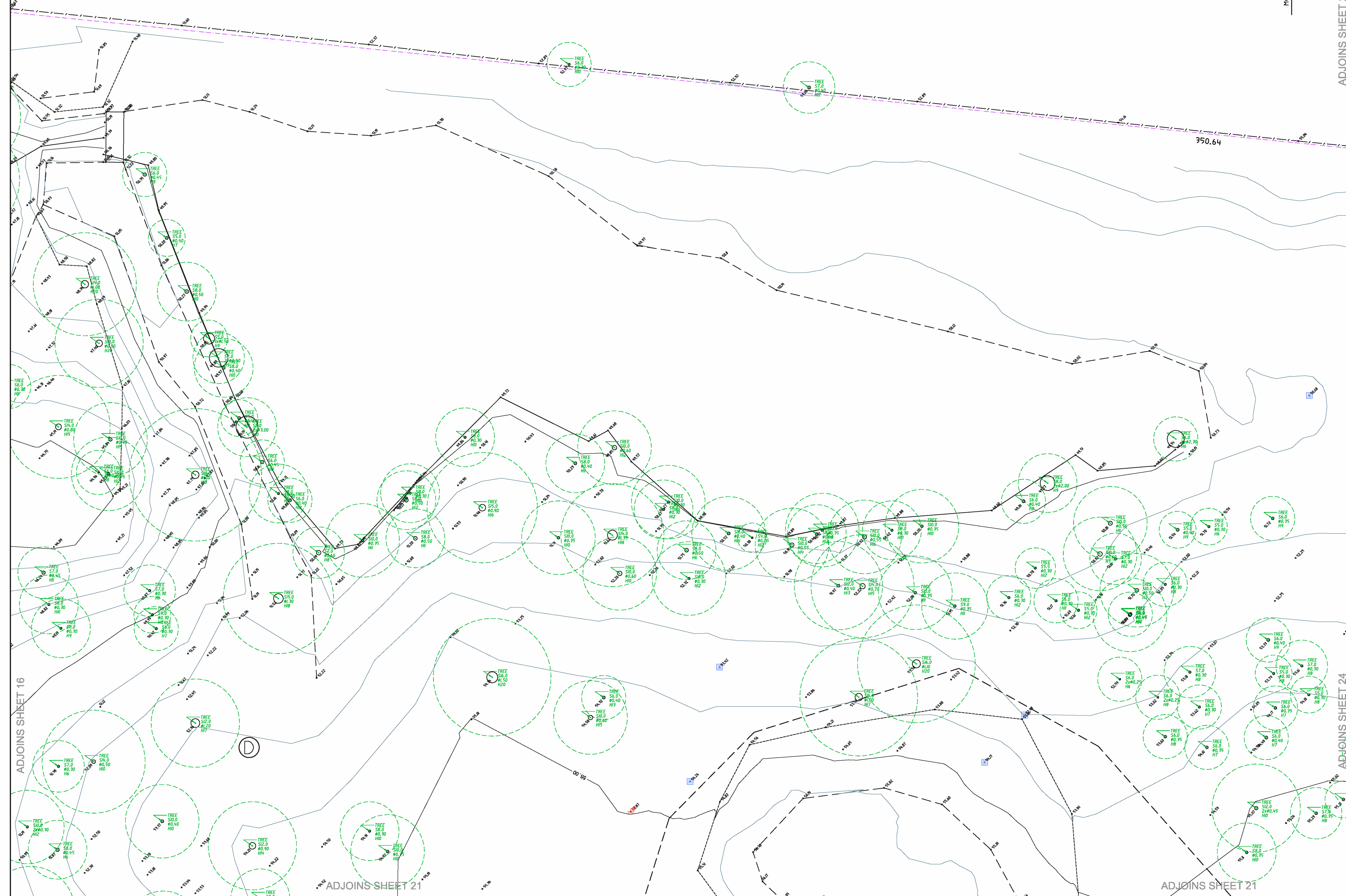
PLAN
 SHOWING DETAIL & LEVELS
 OVER LOT 2 IN D.P.1108418,
 LOT 512 IN D.P.1079728 & LOTS 3
 & 4 IN D.P.18701
 PANTHERS WALLACIA GOLF
 COURSE, 13 PARK ROAD,
 WALLACIA NSW 2745

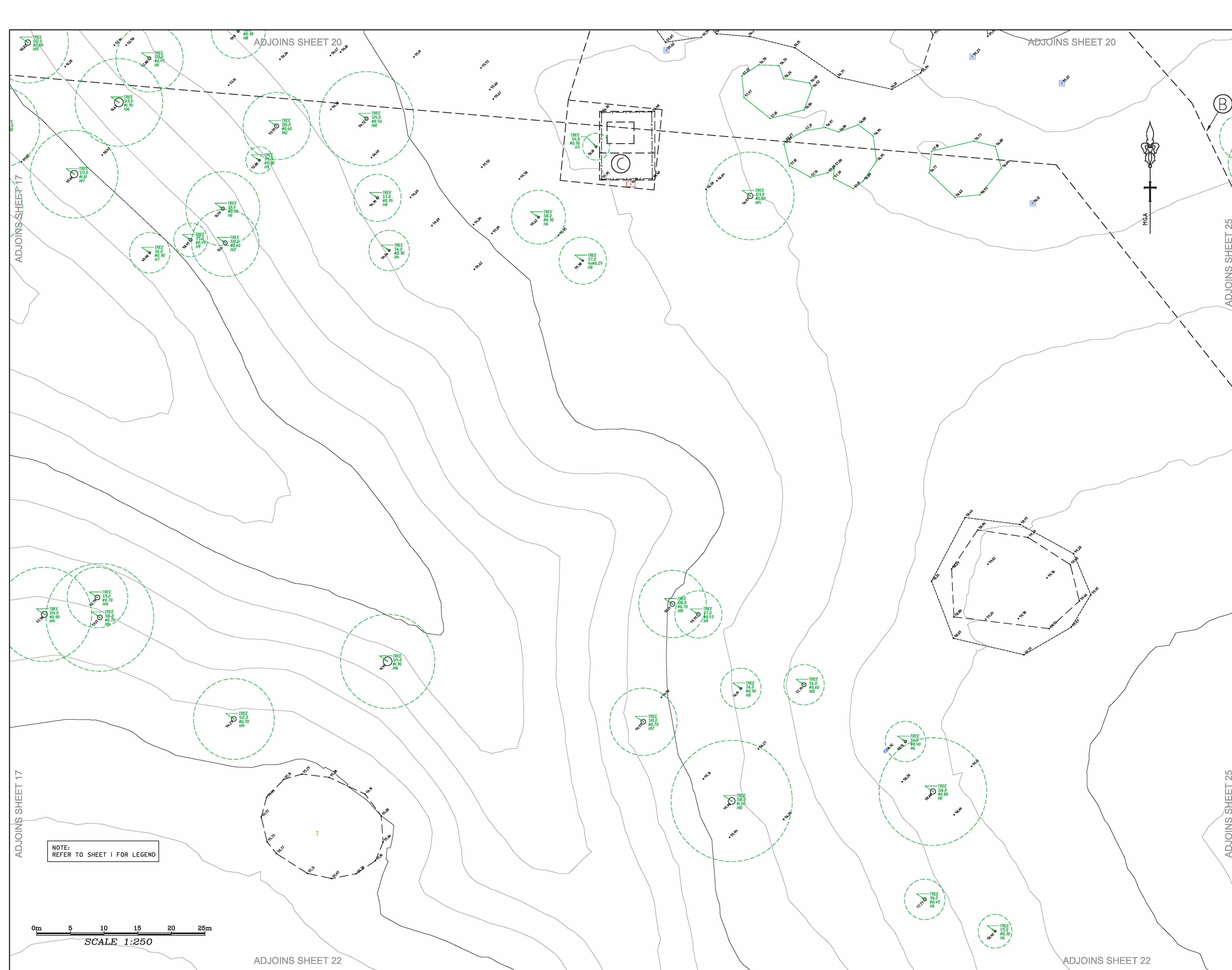
DS & P
 Degotardi Smith & Partners
 CONSULTING SURVEYORS ESTABLISHED 1957

1/9-11 Bridge Street | Pymble
 NSW 2073 | Australia
 t. (+61) 2 9440 1100
 f. (+61) 2 9440 1055
 e. surveyors@degotardi.com.au
 w. www.degotardi.com.au

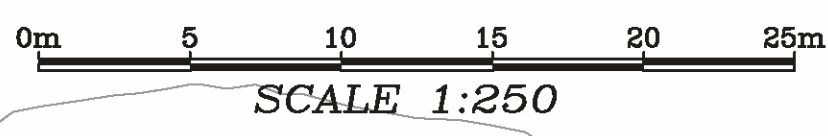
SHEET SIZE: A1

L.G.A. PENRITH		SHEET 20 OF 26	
SURVEYED B.B./A.M.	DRAWN K.S.	CHECKED D.E.	APPROVED D.E.
SURVEY REFERENCE 34820		SCALE 1:250	DATE 28/09/17
DRAWING NUMBER 34820A02.DWG		REV. B	






NOTE:
REFER TO SHEET I FOR LEGEND



NOTES

- *TREE SIZES ARE ESTIMATES ONLY.
- *CONTOURS ARE INDICATIVE ONLY. CONTOUR INTERVAL 1m.
- *ONLY VISIBLE SERVICES HAVE BEEN LOCATED IN THIS SURVEY.
- *USERS OF THIS DRAWING HAVE A DUTY OF CARE TO CONTACT "DIAL BEFORE YOU DIG" FREE CALL 1100 OR FOR SPEED OF RESPONSE VISIT www.1100.com.au
- *SERVICES & UTILITIES SHOWN ON PLAN HAVE BEEN LOCATED BY PHYSICAL EVIDENCE ON SITE &/OR BY REFERENCE TO SERVICE PLANS FROM STATUTORY AUTHORITIES. SOME PITS MAY NOT HAVE BEEN OPENED TO VERIFY THE TYPE OF UTILITY. NEITHER EXCAVATION NOR POTHOLING HAVE BEEN CARRIED OUT TO CONFIRM UNDERGROUND LOCATION. SERVICE DETAILS SHOULD BE CONFIRMED WITH THE RELEVANT SERVICE AUTHORITY DURING DESIGN & PRIOR TO ANY CONSTRUCTION.
- *AS PART OF YOUR DUTY OF CARE PLEASE CONTACT THE FOLLOWING:
 ENDEAVOUR ENERGY Ph: 0298534181
 NBN Co Ph: 1800 828782
 SYDNEY WATER Ph: 132092
 TELSTRA NSW Ph: 1800 853635
- *LOT DIMENSIONS ARE TAKEN FROM THE TITLE DIAGRAM. THE SITE AREA HAS BEEN CALCULATED FROM THIS.
- *ALL DIMENSIONS MUST BE VERIFIED ON SITE PRIOR TO ANY CONSTRUCTION.
- *THIS PLAN HAS BEEN PREPARED FOR THE EXCLUSIVE USE OF CATHOLIC CEMETERIES BOARD.
- *THE POSITION OF SURVEYED DATA IN RELATION TO THE BOUNDARY IS APPROXIMATE AND DIAGNOSTIC ONLY. BOUNDARIES HAVE NOT BEEN DEFINED AS PART OF THIS SURVEY. BOUNDARIES SHOULD BE MARKED IF CONSTRUCTION IS PROPOSED ON THE SITE.
- *THE POSITION OF SURVEYED DATA HAS BEEN LOCATED AND IS SHOWN TO TOPOGRAPHIC ACCURACIES. IF CLEARANCES TO BOUNDARIES OR OTHER FEATURES ARE CRITICAL AND DIMENSIONS ARE NOT SHOWN FURTHER SURVEY MAY BE REQUIRED.
- *ANY CONSTRUCTION ON OR NEAR BOUNDARIES WILL REQUIRE FURTHER SURVEY IN ORDER THAT MARKS DEFINING BOUNDARIES CAN BE PLACED.
- *BEARING AND DISTANCES OF BOUNDARIES ARE BY TITLE ONLY WITH BEARINGS RELATED TO M.G.A.
- *IF ACCURATE TRUE NORTH IS REQUIRED A FURTHER SURVEY WOULD BE NECESSARY.
- *COPYRIGHT © DEGOTARDI SMITH & PARTNERS SURVEYORS 2017.
- NO PART OF THIS SURVEY MAY BE REPRODUCED, STORED IN A RETRIEVAL SYSTEM OR TRANSMITTED IN ANY FORM, WITHOUT THE WRITTEN PERMISSION OF THE COPYRIGHT OWNER EXCEPT AS PERMITTED BY THE COPYRIGHT ACT 1968.
- ANY PERMITTED DOWNLOADING, ELECTRONIC STORAGE, DISPLAY, PRINT, COPY OR REPRODUCTION OF THIS SURVEY SHOULD CONTAIN NO ALTERATION OR ADDITION TO THE ORIGINAL SURVEY.
- THIS NOTICE MUST NOT BE ERASED.



HORIZONTAL DATUM:
 CO-ORDINATE SYSTEM: M.G.A.
 MARKS ADOPTED:
 S.S.M.6845 P.M.8111
 E 282954.582 E 281757.964
 N 6249846.892 N 6250212.292

VERTICAL DATUM:
 DATUM: A.H.D.
 B.M. ADOPTED: P.M.8111
 R.L. 57.085
 SOURCE: S.C.I.M.S.

REV.	AMENDMENTS	DATE
B	FINAL	28/09/17
A	PRELIMINARY	22/09/17

CLIENT:
 CATHOLIC CEMETERIES BOARD
 P.O. BOX 10
 LIDCOMBE NSW 2141

PLAN
 SHOWING DETAIL & LEVELS
 OVER LOT 2 IN D.P.1108418,
 LOT 512 IN D.P.1079728 & LOTS 3
 & 4 IN D.P.18701
 PANTHERS WALLACIA GOLF
 COURSE, 13 PARK ROAD,
 WALLACIA NSW 2745

D

S

&

P

Degotardi Smith & Partners
 CONSULTING SURVEYORS ESTABLISHED 1957

1/9-11 Bridge Street | Pymble
 NSW 2073 | Australia
 t. (+61) 2 9440 1100
 f. (+61) 2 9440 1055
 e. surveys@degotardi.com.au
 w. www.degotardi.com.au

SHEET SIZE: A1

L.G.A. PENRITH		SHEET 21 OF 26	
SURVEYED B.B./A.M.	DRAWN K.S.	CHECKED D.E.	APPROVED D.E.
SURVEY REFERENCE 34820		SCALE 1:250	DATE 28/09/17
DRAWING NUMBER 34820A02.DWG		REV. B	

ADJOINS SHEET 21

ADJOINS SHEET 21

NOTES

- TREE SIZES ARE ESTIMATES ONLY.
- CONTOURS ARE INDICATIVE ONLY. CONTOUR INTERVAL 1m.
- ONLY VISIBLE SERVICES HAVE BEEN LOCATED IN THIS SURVEY.
- USERS OF THIS DRAWING HAVE A DUTY OF CARE TO CONTACT "DIAL BEFORE YOU DIG" FREE CALL 1100 OR FOR SPEED OF RESPONSE VISIT www.1100.com.au
- SERVICE & UTILITIES SHOWN ON PLAN HAVE BEEN LOCATED BY PHYSICAL EVIDENCE ON SITE &/OR BY REFERENCE TO SERVICE PLANS FROM STATUTORY AUTHORITIES. SOME PITS MAY NOT HAVE BEEN OPENED TO VERIFY THE TYPE OF UTILITY. NEITHER EXCAVATION NOR POT-HOLING HAVE BEEN CARRIED OUT TO DETERMINE UNDERGROUND LOCATION. SERVICE DETAILS SHOULD BE CONFIRMED WITH THE RELEVANT SERVICE AUTHORITY DURING DESIGN & PRIOR TO ANY CONSTRUCTION.
- AS PART OF YOUR DUTY OF CARE PLEASE CONTACT THE FOLLOWING:
 ENDEAVOUR ENERGY Ph: 0298534181
 NBN Co Ph: 1800 826782
 SYDNEY WATER Ph: 132092
 TELSTRA NSW Ph: 1800 833635
- LOT DIMENSIONS ARE TAKEN FROM THE TITLE DIAGRAM. THE SITE AREA HAS BEEN CALCULATED FROM THIS.
- ALL DIMENSIONS MUST BE VERIFIED ON SITE PRIOR TO ANY CONSTRUCTION.
- THIS PLAN HAS BEEN PREPARED FOR THE EXCLUSIVE USE OF CATHOLIC CEMETERIES BOARD.
- THE POSITION OF SURVEYED DATA IN RELATION TO THE BOUNDARY IS APPROXIMATE AND DIAGRAMMATIC ONLY. AS BOUNDARIES HAVE NOT BEEN DEFINED AS PART OF THIS SURVEY, BOUNDARIES SHOULD BE MARKED IF CONSTRUCTION IS PROPOSED ON THE SITE.
- THE POSITION OF SURVEYED DATA HAS BEEN LOCATED AND IS SHOWN TO TOPOGRAPHIC ACCURACIES. IF CLEARANCES TO BOUNDARIES OR OTHER FEATURES ARE CRITICAL AND DIMENSIONS ARE NOT SHOWN FURTHER SURVEY MAY BE REQUIRED.
- ANY CONSTRUCTION ON OR NEAR BOUNDARIES WILL REQUIRE FURTHER SURVEY IN ORDER THAT MARKS DEFINING BOUNDARIES CAN BE PLACED.
- BEARING AND DISTANCES OF BOUNDARIES ARE BY TITLE ONLY WITH BEARINGS RELATED TO M.G.A.
- IF ACCURATE TRUE NORTH IS REQUIRED A FURTHER SURVEY WOULD BE NECESSARY.
- COPYRIGHT © DEGOTARDI SMITH & PARTNERS SURVEYORS 2017.
- NO PART OF THIS SURVEY MAY BE REPRODUCED, STORED IN A RETRIEVAL SYSTEM OR TRANSMITTED IN ANY FORM, WITHOUT THE WRITTEN PERMISSION OF THE COPYRIGHT OWNER EXCEPT AS PERMITTED BY THE COPYRIGHT ACT 1968.
- ANY PERMITTED DOWNLOADING, ELECTRONIC STORAGE, DISPLAY, PRINT, COPY OR REPRODUCTION OF THIS SURVEY SHOULD CONTAIN NO ALTERATION OR ADDITION TO THE ORIGINAL SURVEY.
- THIS NOTICE MUST NOT BE ERASED.

HORIZONTAL DATUM:
 CO-ORDINATE SYSTEM: M.G.A.
 MARKS ADOPTED:
 S.S.M.6845 P.M.8111
 E 282954.582 E 281757.964
 N 6249846.892 N 6250212.292

VERTICAL DATUM:
 DATUM: A.H.D.
 B.M. ADOPTED: P.M.8111
 R.L. 57.085
 SOURCE: S.C.I.M.S.

REV.	AMENDMENTS	DATE
B	FINAL	28/09/17
A	PRELIMINARY	22/09/17

CLIENT:
 CATHOLIC CEMETERIES BOARD
 P.O. BOX 10
 LIDCOMBE NSW 2141

PLAN
 SHOWING DETAIL & LEVELS
 OVER LOT 2 IN D.P.1108418,
 LOT 512 IN D.P.1079728 & LOTS 3
 & 4 IN D.P.18701
 PANTHERS WALLACIA GOLF
 COURSE, 13 PARK ROAD,
 WALLACIA NSW 2745

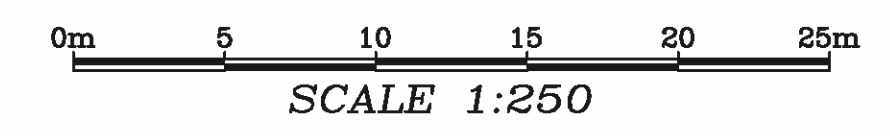
D S & P
 Degotardi Smith & Partners
 CONSULTING SURVEYORS ESTABLISHED 1957

1/9-11 Bridge Street | Pymble
 NSW 2073 | Australia
 t. (+61) 2 9440 1100
 f. (+61) 2 9440 1055
 e. surveyors@degotardi.com.au
 w. www.degotardi.com.au

SHEET SIZE: A1

L.G.A. PENRITH		SHEET 22 OF 26	
SURVEYED B.B./A.M.	DRAWN K.S.	CHECKED D.E.	APPROVED D.E.
SURVEY REFERENCE 34820		SCALE 1:250	DATE 28/09/17
DRAWING NUMBER 34820A02.DWG		REV. B	

NOTE:
REFER TO SHEET 1 FOR LEGEND



ADJOINS SHEET 23

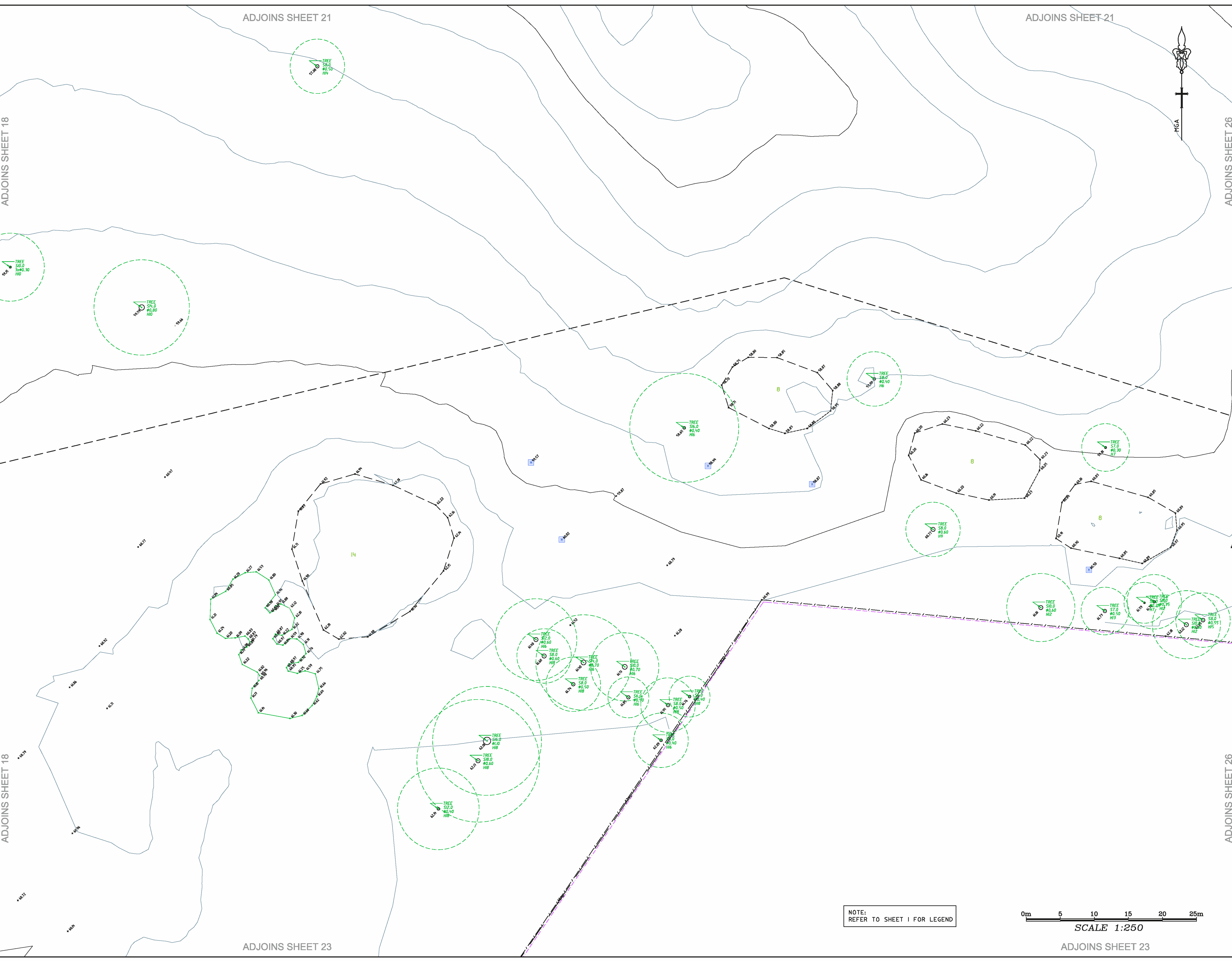
ADJOINS SHEET 23

ADJOINS SHEET 18

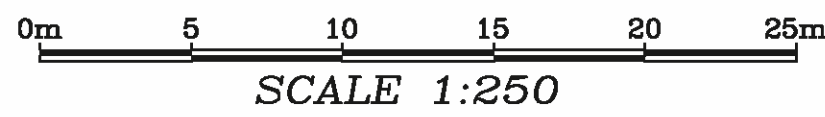
ADJOINS SHEET 26

ADJOINS SHEET 18

ADJOINS SHEET 26



NOTE:
REFER TO SHEET 1 FOR LEGEND



12
D.P.526020

- NOTES**
- * TREE SIZES ARE ESTIMATES ONLY.
 - * CONTOURS ARE INDICATIVE ONLY. CONTOUR INTERVAL 1m.
 - * ONLY VISIBLE SERVICES HAVE BEEN LOCATED IN THIS SURVEY.
 - * USERS OF THIS DRAWING HAVE A DUTY OF CARE TO CONTACT "DIAL BEFORE YOU DIG" FREE CALL 1100 OR FOR SPEED OF RESPONSE VISIT www.1100.com.au
 - * SERVICE & UTILITIES SHOWN ON PLAN HAVE BEEN LOCATED BY PHYSICAL EVIDENCE ON SITE &/OR BY REFERENCE TO SERVICE PLANS FROM STATUTORY AUTHORITIES. SOME FITS MAY NOT HAVE BEEN OPENED TO VERIFY THE TYPE OF UTILITY. NEITHER EXCAVATION NOR POT-HOLING HAVE BEEN CARRIED OUT TO CONFIRM UNDERGROUND LOCATION. SERVICE DETAILS SHOULD BE CONFIRMED WITH THE RELEVANT SERVICE AUTHORITY DURING DESIGN & PRIOR TO ANY CONSTRUCTION.
 - * AS PART OF YOUR DUTY OF CARE PLEASE CONTACT THE FOLLOWING:
 ENDEAVOUR ENERGY Ph. 0298534181
 NBN Co Ph. 1800 628782
 SYDNEY WATER Ph. 132092
 TELSTRA NSW Ph. 1800 653635
 - * LOT DIMENSIONS ARE TAKEN FROM THE TITLE DIAGRAM. THE SITE AREA HAS BEEN CALCULATED FROM THIS.
 - * ALL DIMENSIONS MUST BE VERIFIED ON SITE PRIOR TO ANY CONSTRUCTION.
 - * THIS PLAN HAS BEEN PREPARED FOR THE EXCLUSIVE USE OF CATHOLIC CEMETERIES BOARD.
 - * THE POSITION OF SURVEYED DATA IN RELATION TO THE BOUNDARY IS APPROXIMATE AND DIAGRAMMATIC ONLY. AS BOUNDARIES HAVE NOT BEEN DEFINED AS PART OF THIS SURVEY, BOUNDARIES SHOULD BE MARKED IF CONSTRUCTION IS PROPOSED ON THE SITE.
 - * THE POSITION OF SURVEYED DATA HAS BEEN LOCATED AND IS SHOWN TO TOPOGRAPHIC ACCURACIES. IF CLEARANCES TO BOUNDARIES OR OTHER FEATURES ARE CRITICAL AND DIMENSIONS ARE NOT SHOWN FURTHER SURVEY MAY BE REQUIRED.
 - * ANY CONSTRUCTION ON OR NEAR BOUNDARIES WILL REQUIRE FURTHER SURVEY IN ORDER THAT MARKS DEFINING BOUNDARIES CAN BE PLACED.
 - * BEARING AND DISTANCES OF BOUNDARIES ARE BY TITLE ONLY WITH BEARINGS RELATED TO M.G.A.
 - * IF ACCURATE TRUE NORTH IS REQUIRED A FURTHER SURVEY WOULD BE NECESSARY.
 - * COPYRIGHT © DEGOTARDI SMITH & PARTNERS SURVEYORS 2017.
 - NO PART OF THIS SURVEY MAY BE REPRODUCED, STORED IN A RETRIEVAL SYSTEM OR TRANSMITTED IN ANY FORM, WITHOUT THE WRITTEN PERMISSION OF THE COPYRIGHT OWNER EXCEPT AS PERMITTED BY THE COPYRIGHT ACT 1968.
 - ANY PERMITTED DOWNLOADING, ELECTRONIC STORAGE, DISPLAY, PRINT, COPY OR REPRODUCTION OF THIS SURVEY SHOULD CONTAIN NO ALTERATION OR ADDITION TO THE ORIGINAL SURVEY.
 - THIS NOTICE MUST NOT BE ERASED.

HORIZONTAL DATUM:
 CO-ORDINATE SYSTEM: M.G.A.
 MARKS ADOPTED:
 S.S.M.6845 P.M.8111
 E 282954.582 E 281757.964
 N 6249846.892 N 6250212.292

VERTICAL DATUM:
 DATUM: A.H.D.
 B.M. ADOPTED: P.M.8111
 R.L. 57.085
 SOURCE: S.C.I.M.S.

B	FINAL	28/09/17
A	PRELIMINARY	22/09/17
REV.	AMENDMENTS	DATE

CLIENT:
 CATHOLIC CEMETERIES BOARD
 P.O. BOX 10
 LIDCOMBE NSW 2141

PLAN
 SHOWING DETAIL & LEVELS
 OVER LOT 2 IN D.P.1108418,
 LOT 512 IN D.P.1079728 & LOTS 3
 & 4 IN D.P.18701
 PANTHERS WALLACIA GOLF
 COURSE, 13 PARK ROAD,
 WALLACIA NSW 2745

DS & P
 Degotardi Smith & Partners
 CONSULTING SURVEYORS ESTABLISHED 1957

1/9-11 Bridge Street | Pymble
 NSW 2073 | Australia
 t. (+61) 2 9440 1100
 f. (+61) 2 9440 1055
 e. surveys@degotardi.com.au
 w. www.degotardi.com.au



SHEET SIZE: A1

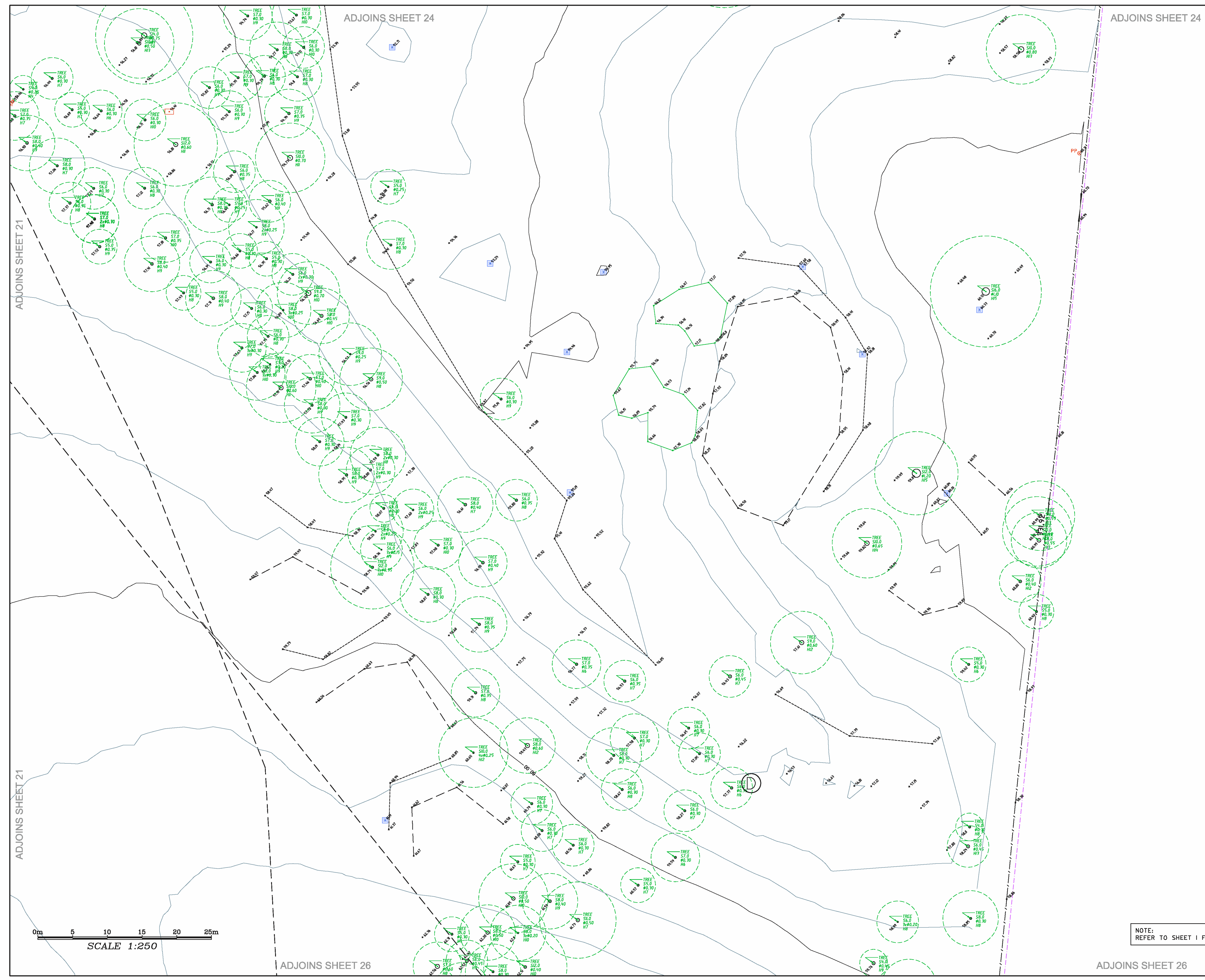
L.G.A. PENRITH		SHEET 24 OF 26	
SURVEYED B.B./A.M.	DRAWN K.S.	CHECKED D.E.	APPROVED D.E.
SURVEY REFERENCE 34820		SCALE 1:250	DATE 28/09/17
DRAWING NUMBER 34820A02.DWG		REV. B	

ADJOINS SHEET 20

ADJOINS SHEET 20

ADJOINS SHEET 25

ADJOINS SHEET 25



ADJOINS SHEET 24

ADJOINS SHEET 24



NOTES

- * TREE SIZES ARE ESTIMATES ONLY.
- * CONTOURS ARE INDICATIVE ONLY. CONTOUR INTERVAL 1m.
- * ONLY VISIBLE SERVICES HAVE BEEN LOCATED IN THIS SURVEY.
- * USERS OF THIS DRAWING HAVE A DUTY OF CARE TO CONTACT "DIAL BEFORE YOU DIG" FREE CALL 1100 OR FOR SPEED OF RESPONSE VISIT www.1100.com.au
- * SERVICE & UTILITIES SHOWN ON PLAN HAVE BEEN LOCATED BY PHYSICAL EVIDENCE ON SITE &/OR BY REFERENCE TO SERVICE PLANS FROM STATUTORY AUTHORITIES. SOME PITS MAY NOT HAVE BEEN OPENED TO VERIFY THE TYPE OF UTILITY. NEITHER EXCAVATION NOR POT-HOLING HAVE BEEN CARRIED OUT TO CONFIRM UNDERGROUND LOCATION. SERVICE DETAILS SHOULD BE CONFIRMED WITH THE RELEVANT SERVICE AUTHORITY DURING DESIGN & PRIOR TO ANY CONSTRUCTION.
- * AS PART OF YOUR DUTY OF CARE PLEASE CONTACT THE FOLLOWING:
 ENDAVOUR ENERGY Ph: 0298534181
 NBN Co Ph: 1800 828782
 SYDNEY WATER Ph: 132092
 TELSTRA NSW Ph: 1800 853235
- * LOT DIMENSIONS ARE TAKEN FROM THE TITLE DIAGRAM. THE SITE AREA HAS BEEN CALCULATED FROM THIS.
- * ALL DIMENSIONS MUST BE VERIFIED ON SITE PRIOR TO ANY CONSTRUCTION.
- * THIS PLAN HAS BEEN PREPARED FOR THE EXCLUSIVE USE OF CATHOLIC CEMETERIES BOARD.
- * THE POSITION OF SURVEYED DATA IN RELATION TO THE BOUNDARY IS APPROXIMATE AND DIAGNOSTIC ONLY. AS BOUNDARIES HAVE NOT BEEN DEFINED AS PART OF THIS SURVEY, BOUNDARIES SHOULD BE MARKED IF CONSTRUCTION IS PROPOSED ON THE SITE.
- * THE POSITION OF SURVEYED DATA HAS BEEN LOCATED AND IS SHOWN TO TOPOGRAPHIC ACCURACIES. IF CLEARANCES TO BOUNDARIES OR OTHER FEATURES ARE CRITICAL AND DIMENSIONS ARE NOT SHOWN FURTHER SURVEY MAY BE REQUIRED.
- * ANY CONSTRUCTION ON OR NEAR BOUNDARIES WILL REQUIRE FURTHER SURVEY IN ORDER THAT MARKS DEFINING BOUNDARIES CAN BE PLACED.
- * BEARING AND DISTANCES OF BOUNDARIES ARE BY TITLE ONLY WITH BEARINGS RELATED TO M.G.A.
- * IF ACCURATE TRUE NORTH IS REQUIRED A FURTHER SURVEY WOULD BE NECESSARY.
- * COPYRIGHT © DEGOTARDI SMITH & PARTNERS SURVEYORS 2017.
- * NO PART OF THIS SURVEY MAY BE REPRODUCED, STORED IN A RETRIEVAL SYSTEM OR TRANSMITTED IN ANY FORM, WITHOUT THE WRITTEN PERMISSION OF THE COPYRIGHT OWNER EXCEPT AS PERMITTED BY THE COPYRIGHT ACT 1968.
- * ANY PERMITTED DOWNLOADING, ELECTRONIC STORAGE, DISPLAY, PRINT, COPY OR REPRODUCTION OF THIS SURVEY SHOULD CONTAIN NO ALTERATION OR ADDITION TO THE ORIGINAL SURVEY.

HORIZONTAL DATUM:

CO-ORDINATE SYSTEM: M.G.A.
 MARKS ADOPTED:
 S.S.M.6845 P.M.8111
 E 282954.582 E 281757.964
 N 6249846.892 N 6250212.292

VERTICAL DATUM:

DATUM: A.H.D.
 B.M. ADOPTED: P.M.8111
 R.L. 57.085
 SOURCE: S.C.I.M.S.

REV.	AMENDMENTS	DATE
B	FINAL	28/09/17
A	PRELIMINARY	22/09/17

CLIENT:
 CATHOLIC CEMETERIES BOARD
 P.O. BOX 10
 LIDCOMBE NSW 2141

PLAN
 SHOWING DETAIL & LEVELS
 OVER LOT 2 IN D.P.1108418,
 LOT 512 IN D.P.1079728 & LOTS 3
 & 4 IN D.P.18701
 PANTHERS WALLACIA GOLF
 COURSE, 13 PARK ROAD,
 WALLACIA NSW 2745

D S & P
 Degotardi Smith & Partners
 CONSULTING SURVEYORS ESTABLISHED 1957

1/9-11 Bridge Street | Pymble
 NSW 2073 | Australia
 t. (+61) 2 9440 1100
 f. (+61) 2 9440 1055
 e. surveyors@degotardi.com.au
 w. www.degotardi.com.au

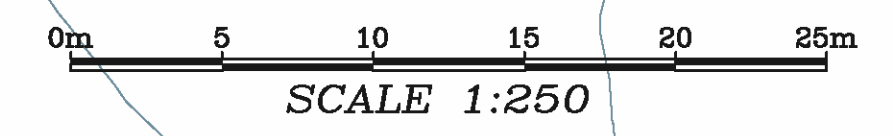
SHEET SIZE: A1

L.G.A. PENRITH		SHEET 25 OF 26	
SURVEYED B.B./A.M.	DRAWN K.S.	CHECKED D.E.	APPROVED D.E.
SURVEY REFERENCE 34820		SCALE 1:250	DATE 28/09/17
DRAWING NUMBER 34820A02.DWG		REV. B	

NOTE:
 REFER TO SHEET 1 FOR LEGEND


ADJOINS SHEET 26

ADJOINS SHEET 26



ADJOINS SHEET 25

ADJOINS SHEET 25



NOTES

- * TREE SIZES ARE ESTIMATES ONLY.
- * CONTOURS ARE INDICATIVE ONLY. CONTOUR INTERVAL 1m.
- * ONLY VISIBLE SERVICES HAVE BEEN LOCATED IN THIS SURVEY.
- * USERS OF THIS DRAWING HAVE A DUTY OF CARE TO CONTACT "DIAL BEFORE YOU DIG" FREE CALL 1100 OR FOR SPEED OF RESPONSE VISIT www.1100.com.au
- * SERVICE & UTILITIES SHOWN ON PLAN HAVE BEEN LOCATED BY PHYSICAL EVIDENCE ON SITE &/OR BY REFERENCE TO SERVICE PLANS FROM STATUTORY AUTHORITIES. SOME PITS MAY NOT HAVE BEEN OPENED TO VERIFY THE TYPE OF UTILITY. NEITHER EXCAVATION NOR POT-HOLING HAVE BEEN CARRIED OUT TO CONFIRM UNDERGROUND LOCATION. SERVICE DETAILS SHOULD BE CONFIRMED WITH THE RELEVANT SERVICE AUTHORITY DURING DESIGN & PRIOR TO ANY CONSTRUCTION.
- * AS PART OF YOUR DUTY OF CARE PLEASE CONTACT THE FOLLOWING:
 ENDEAVOUR ENERGY Ph: 0298534181
 NBN Co Ph: 1800 628782
 SYDNEY WATER Ph: 132092
 TELSTRA NSW Ph: 1800 653635
- * LOT DIMENSIONS ARE TAKEN FROM THE TITLE DIAGRAM. THE SITE AREA HAS BEEN CALCULATED FROM THIS.
- * ALL DIMENSIONS MUST BE VERIFIED ON SITE PRIOR TO ANY CONSTRUCTION.
- * THIS PLAN HAS BEEN PREPARED FOR THE EXCLUSIVE USE OF CATHOLIC CEMETERIES BOARD.
- * THE POSITION OF SURVEYED DATA IN RELATION TO THE BOUNDARY IS APPROXIMATE AND DIAGRAMMATIC ONLY. BOUNDARIES HAVE NOT BEEN DEFINED AS PART OF THIS SURVEY. BOUNDARIES SHOULD BE MARKED IF CONSTRUCTION IS PROPOSED ON THE SITE.
- * THE POSITION OF SURVEYED DATA HAS BEEN LOCATED AND IS SHOWN TO TOPOGRAPHIC ACCURACIES. IF CLEARANCES TO BOUNDARIES OR OTHER FEATURES ARE CRITICAL AND DIMENSIONS ARE NOT SHOWN FURTHER SURVEY MAY BE REQUIRED.
- * ANY CONSTRUCTION ON OR NEAR BOUNDARIES WILL REQUIRE FURTHER SURVEY IN ORDER THAT MARKS DEFINING BOUNDARIES CAN BE PLACED.
- * BEARING AND DISTANCES OF BOUNDARIES ARE BY TITLE ONLY WITH BEARINGS RELATED TO M.G.A.
- * IF ACCURATE TRUE NORTH IS REQUIRED A FURTHER SURVEY WOULD BE NECESSARY.
- * COPYRIGHT © DEGOTARDI SMITH & PARTNERS SURVEYORS 2017.
- NO PART OF THIS SURVEY MAY BE REPRODUCED, STORED IN A RETRIEVAL SYSTEM OR TRANSMITTED IN ANY FORM, WITHOUT THE WRITTEN PERMISSION OF THE COPYRIGHT OWNER EXCEPT AS PERMITTED BY THE COPYRIGHT ACT 1968.
- ANY PERMITTED DOWNLOADING, ELECTRONIC STORAGE, DISPLAY, PRINT, COPY OR REPRODUCTION OF THIS SURVEY SHOULD CONTAIN NO ALTERATION OR ADDITION TO THE ORIGINAL SURVEY.
- THIS NOTICE MUST NOT BE ERASED.

HORIZONTAL DATUM:

CO-ORDINATE SYSTEM: M.G.A.

MARKS ADOPTED:

S.S.M.6845

P.M.8111

E 282954.582
N 6249846.892

E 281757.964
N 6250212.292

VERTICAL DATUM:

DATUM: A.H.D.

B.M. ADOPTED: P.M.8111

R.L. 57.085

SOURCE: S.C.I.M.S.

B	FINAL	28/09/17
A	PRELIMINARY	22/09/17
REV.	AMENDMENTS	DATE

CLIENT:
 CATHOLIC CEMETERIES BOARD
 P.O. BOX 10
 LIDCOMBE NSW 2141

PLAN
 SHOWING DETAIL & LEVELS
 OVER LOT 2 IN D.P.1108418,
 LOT 512 IN D.P.1079728 & LOTS 3
 & 4 IN D.P.18701
 PANTHERS WALLACIA GOLF
 COURSE, 13 PARK ROAD,
 WALLACIA NSW 2745



Degotardi Smith & Partners
 CONSULTING SURVEYORS ESTABLISHED 1957

1/9-11 Bridge Street | Pymble
 NSW 2073 | Australia
 t. (+61) 2 9440 1100
 f. (+61) 2 9440 1055
 e. surveys@degotardi.com.au
 w. www.degotardi.com.au

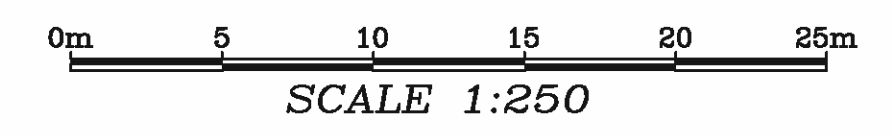


SHEET SIZE: A1

L.G.A. PENRITH SHEET 26 OF 26

SURVEYED B.B./A.M.	DRAWN K.S.	CHECKED D.E.	APPROVED D.E.
SURVEY REFERENCE 34820		SCALE 1:250	DATE 28/09/17
DRAWING NUMBER 34820A02.DWG			REV. B

NOTE:
 REFER TO SHEET 1 FOR LEGEND



ADJOINS SHEET 22

ADJOINS SHEET 22